



CA – SONOMA

Home: <http://www.suvsac.org/memorials.html>

**Case Name: CA-Sonoma-Glen Ellen-M1861-SiegeHowitzer**

**State:** California  
**County:** Sonoma  
**Location:**  
Glen Ellen, CA. London Ranch Road & Arnold Drive.

**Type:**  
Cannon. Iron 8" Model 1841 Howitzer, siege and garrison. U.S., registry no. 37, foundry no. 1245, weight 2583 pounds, inspector J.R.E. [John Rufus Edie], foundry [F]ORT-PITT [Fort Pitt Foundry, Pittsburg, PA], cast 1862.

**Latitude:** North 38.36265° (Google Earth)  
**Longitude:** West 122.52597°

**Photos:**  
Right: Photo by D. Enderlin, 18 March 2009.  
[additional photos on file]



**Reported by:**  
Reported by Charles L. Christian, 27 Sept 2002, Camp #23, Stark list & Armistead 1998

**Researched by:**  
Charles Christian, Ellsworth Camp 23, September 2002; Dean Enderlin (DMO), Ellsworth Camp 23 (ongoing)

<b>Status:</b>	
<input checked="" type="checkbox"/>	Under Assessment
<input checked="" type="checkbox"/>	Needs Further Investigation
<input type="checkbox"/>	Completed
<input checked="" type="checkbox"/>	CWM-61 (assessment form) available
<input type="checkbox"/>	Form CWM-62 (grant application) available

**Form 61 link:** <http://www.suvsac.org/memorials/forms/61CA-Sonoma-Glen%20Ellen-M1861-SiegeHowitzer.pdf>

**Notes:**  
Research information provided by Charles L. Christian, 27 Sept 2002. Additional information being obtained by Dean Enderlin, MO, Camp #23, 12 Jan 2009. KRM/12Jan09  
Inscription on associated plaque:  
GLEN ELLEN CANNON | IN EARLY 1905 THROUGH THE EFFORTS OF | GENERAL WAGNER, THIS CIVIL WAR ERA | CANNON WAS DELIVERED TO GLEN ELLEN | WHERE IT WAS PLACED IN THE CENTER | OF TOWN. IT HAS CONTINUOUSLY BEEN | RECOGNIZED AS THE TOWN MARKER AND | AS A SYMBOL OF COMMUNITY FOR THE | TOWN. | PLAQUE DEDICATED MARCH 18, 1995 | BY SAM BRANNAN CHAPTER #1004 | E CLAMPUS VITUS



**Case Name: CA-Sonoma-Healdsburg-OakMoundCemGARplot-Mon-Unknowns-1922**

**State:** California  
**County:** Sonoma  
**Location:**  
GAR Plot, Oak Mound Cemetery, 601 Piper Street, Healdsburg, CA. Plot No. 537.

**Type:**  
Monument to the Unknown Veterans of the Civil War, Granite, block. Placed by Ladies of the GAR Roanoke Circle No. 4, 30 May 1922.  
Preceded by "a little pile of dirt" labeled "the unknown dead," noted in the Memorial Day summary in the Sonoma Democrat, 4 June 1892 (courtesy Ray Owen).

**Latitude:** North 38.61581° (Google Earth)  
**Longitude:** West 122.86003°

**Photos:**  
Right: Photo of monument by D. Enderlin, 30 August 2012. [additional photos on file]



**Reported by:**  
Charles Christian, Ellsworth Camp 23, 2002

**Researched by:**  
Charles Christian, Ellsworth Camp 23, 20 Apr. 2002


**Status:**

<input type="checkbox"/>	Under Assessment
<input type="checkbox"/>	Needs Further Investigation
<input type="checkbox"/>	Completed
<input checked="" type="checkbox"/>	CWM-61 (assessment form) available
<input type="checkbox"/>	Form CWM-62 (grant application) available

**Form 61 link:** <http://www.suvcw.org/memorials/forms/61CA-Sonoma-Healdsburg-OakMoundCemGARplot-Mon-Unknowns-1922.pdf>

**Notes:**  
Some form submission assistance by Dept. CW Memorials Officer Kirby Morgan. Additional news clipping added in Aug 2002. Inscription:  
TO THE UNKNOWN VETERANS  
OF THE CIVIL WAR. ERECTED  
BY THE LADIES OF THE G.A.R.  
ROANOKE CIRCLE No. 4  
MAY 30, 1922



Case Name: CA-Sonoma-Healdsburg-OakMoundCemGARplot-Flagpole-2002	
<p><b>State:</b> California  <b>County:</b> Sonoma  <b>Location:</b>                      GAR Plot, Oak Mound Cemetery, 601 Piper Street, Healdsburg, CA. Plot No. 537.</p>	<p><b>Type:</b>                      Flag pole. Steel pipe, mounted in cylindrical concrete base. The original flag pole, which had been removed from the plot at an unknown date, was replaced in April 2002 and rededicated on Memorial Day in 2002 by Col. Elmer Ellsworth Camp #23, SUVCW.</p>
<p><b>Latitude:</b> North 38.61583° (Google Earth)  <b>Longitude:</b> West 122.86003°</p>	<p><b>Photos:</b>                      Right: Photo of base of flag pole by D. Enderlin, 30 August 2012. [additional photos on file]</p>
<p><b>Reported by:</b>                      Charles Christian, Camp 23, 2002</p>	
<p><b>Researched by:</b>                      Charles Christian, Camp 23, 20 Apr. 2002</p>	
<p><b>Status:</b></p>	
<p><input type="checkbox"/> Under Assessment</p>	
<p><input checked="" type="checkbox"/> Needs Further Investigation</p>	
<p><input type="checkbox"/> Completed</p>	
<p><input type="checkbox"/> CWM-61 (assessment form) available</p>	
<p><input type="checkbox"/> Form CWM-62 (grant application) available</p>	
<p><b>Notes:</b>                      An original flag pole (probably dedicated in 1922) had been removed from the plot by 2002. In April 2002, members of Col. Elmer Ellsworth Camp #23, SUVCW, replaced the flag pole as a part of an effort to rehabilitate the plot.</p> <p>The flag pole is scheduled to be replaced in April 2018 with a new, lighted, fiberglass pole. The improvements are taking place under the supervision of Ron Collier, American Legion Post, No. 11, based in Healdsburg.</p>	



**Case Name: CA-Sonoma-Healdsburg-OakMoundCem-Monument-Matheson-1862**

**State:** California  
**County:** Sonoma  
**Location:**  
 GAR Plot, Oak Mound Cemetery, 601 Piper Street,  
 Healdsburg, CA

**Type:**  
 Monument to Col. Roderick Nicol Matheson, erected by his friends of Healdsburg and vicinity.  
 Dedicated by the Sotoyome Guard.

**Latitude:** North 38.61639° (Google Earth)

**Longitude:** West 122.66002°

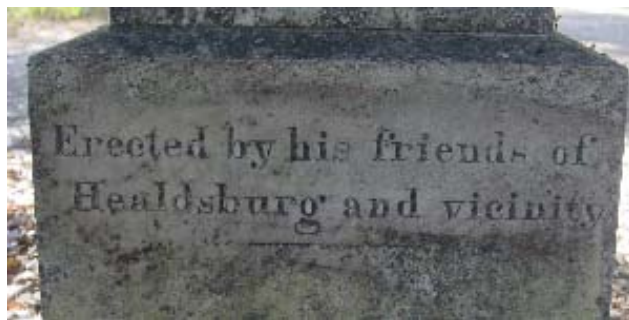
**Photos:**  
 Right: Photo of monument by D. Enderlin, 30 August 2012.  
 [additional photos on file]

**Reported by:**  
 James Spencer, Matheson Camp 16, April 2004

**Researched by:**  
 James Spencer, Matheson Camp 16, January 2005.

**Status:**

<input type="checkbox"/>	Under Assessment
<input type="checkbox"/>	Needs Further Investigation
<input type="checkbox"/>	Completed
<input checked="" type="checkbox"/>	CWM-61 (assessment form) available
<input type="checkbox"/>	Form CWM-62 (grant application) available




**Form 61 link:** <http://www.suvcw.org/memorials/forms/61CA-Sonoma-Healdsburg-OakMoundCem-Monument-Matheson-1862.pdf>

**Notes:**  
 Inscription on die:  
 Erected by his friends of | Healdsburg and vicinity

Inscription on shaft:  
 ROD'K N. MATHESON | Col. 1 California \_\_\_ | 32d. Regt. N.Y.S.V. | Died Oct. 2, 1862 | from wounds received | Sept. 14, 1862 | in Battle of Crampton Gap Md.  
 | Aged 36 years.





<b>Case Name:</b> CA-Sonoma-Healdsburg-OakMoundCem-GARplot-Fountain-1876	
<b>State:</b> California <b>County:</b> Sonoma <b>Location:</b> GAR Plot, Oak Mound Cemetery, 601 Piper Street, Healdsburg, CA.	<b>Type:</b> Fountain, cylindrical pool with central cast iron ornament mounted on stucco-coated red brick die.
<b>Latitude:</b> North 38.61626° (+/- 29 ft.) <b>Longitude:</b> West 122.85915°	<b>Photos:</b> Right: Photo of fountain by D. Enderlin, 30 August 2012. [additional photos on file] 
<b>Reported by:</b> James Spencer, Matheson Camp 16	
<b>Researched by:</b> James Spencer, Matheson Camp 16, 8 April 2004	
<b>Status:</b>	
<input type="checkbox"/> Under Assessment <input type="checkbox"/> Needs Further Investigation <input type="checkbox"/> Completed <input checked="" type="checkbox"/> CWM-61 (assessment form) available <input type="checkbox"/> Form CWM-62 (grant application) available	
<b>Form 61 link:</b> <a href="http://www.suvsac.org/memorials/forms/61CA-Sonoma-Healdsburg-OakMoundCem-GARplot-Fountain-1876.pdf">http://www.suvsac.org/memorials/forms/61CA-Sonoma-Healdsburg-OakMoundCem-GARplot-Fountain-1876.pdf</a>	
<b>Notes:</b> Fountain dedication to veterans of both sides of the Civil War, dedicated August 1876. At the dedication, a blessing was given by both Union and Confederate veterans: "To the boys the fell and to the veterans that made it back to their homes and families, this is for you boys, this is for all of you because we were brothers, in arms." It was reportedly manufactured and shipped from Cincinnati, and cost about \$1,250. The funds were raised by the Healdsburg Ladies of Industry.	



<b>Case Name:</b> CA-Sonoma-Kenwood-WarmSprings-Flagpole-1942	
<b>State:</b> California <b>County:</b> Sonoma <b>Location:</b> Reportedly placed at "Warm Springs Park" (presumably Morton's Springs, Kenwood, CA). Exact location not known.	<b>Type:</b> Flag pole, 25 feet in height.
<b>Latitude:</b> North ° <b>Longitude:</b> West °	<b>Photos:</b> [photos needed] <div style="border: 1px solid black; width: 100%; height: 100%;"></div>
<b>Reported by:</b> Press Democrat, 28 June 1942 (courtesy Dean Enderlin)	
<b>Researched by:</b>	
<b>Status:</b>	
<input checked="" type="checkbox"/> Under Assessment	
<input checked="" type="checkbox"/> Needs Further Investigation	
<input type="checkbox"/> Completed <input type="checkbox"/> CWM-61 (assessment form) available <input type="checkbox"/> Form CWM-62 (grant application) available	
<b>Notes:</b> Excerpt from article: <p style="text-align: center;">New Flag Pole Dedicated at Kenwood Patriotic Program</p> <p>A colorful feature of last Sunday, Father's Day, in Warm Springs Park at Kenwood, was the dedicating of a lofty pole and the beautiful American flag which was raised for the first time. Residents of the park and their friends witnessed the dedication and flag raising, and renewed their allegiance to their flag and country.</p> <p>Commander Samuel R. Yoho, former department president of the Grand Army of the Republic of the states of California and Nevada, a former Santa Rosan and sole surviving member of George H. Thomas Post, G.A.R., of San Francisco, presented the flag, a huge and striking emblem. William Eichbaum made and placed the pole, towering 25 feet in the beautiful setting of fine, old trees, amid clinging roses and natural vines. In addition to Commander Yoho and Eichbaum, the assemblage included Mrs. Eichbaum, Mrs. Yoho; Mrs. Alice Newcomb, daughter of Mr. and Mrs. Eichbaum who now reside permanently in Warm Springs Park; Mr. and Mrs. Leonard Newcomb of San Francisco, the former one of the air wardens in the metropolis; Miss France Gayetti, San Francisco, department treasurer of the Ladies of the Grand Army, and others. Mrs. Alice Newcomb is the president of the Kenwood Women's Club.</p> <p>Commander Yoho and Eichbaum were tendered a vote of thanks for having made possible the attractive flag and pole for the adornment of the Warm Springs Memorial Park.</p>	




Case Name: CA-Sonoma-Santa Rosa-JuilliardPark-MemorialTree-1933	
<p><b>State:</b> California  <b>County:</b> Sonoma  <b>Location:</b>                      Tree planted at Juilliard Park, 227 Santa Rosa Avenue, Santa Rosa, CA</p>	<p><b>Type:</b>                      Memorial Tree, dedicated by the Woman's Relief Corps.</p>
<p><b>Latitude:</b> North °  <b>Longitude:</b> West °</p>	<p><b>Photos:</b>                      [photos needed]</p> <div style="border: 1px solid black; width: 100%; height: 100%;"></div>
<p><b>Reported by:</b>                      Ray Owen, 2012</p>	
<p><b>Researched by:</b>                      Dean Enderlin (DMO), Ellsworth Camp 23 (ongoing)</p>	
<p><b>Status:</b></p>	
<p><input checked="" type="checkbox"/> Under Assessment</p>	
<p><input checked="" type="checkbox"/> Needs Further Investigation</p>	
<p><input type="checkbox"/> Completed</p>	
<p><input type="checkbox"/> CWM-61 (assessment form) available</p>	
<p><input type="checkbox"/> Form CWM-62 (grant application) available</p>	
<p><b>Notes:</b>                      First mentioned in the Santa Rosa <i>Press-Democrat</i> on 22 February 1933. "The members have voted the money for the tree and chosen the spot where it will stand, and will provide a suitable marker if their plans please the park commission."                      Dedicated on 1 April 1933 in conjunction with Ellsworth Post's annual camp fire (dinner social). The minutes of the Post meeting on that date include the following:                      "Prior to meeting the annual camp fire dinner given by the W.R.C. was enjoyed. After the Post closed they proceeded to Juliard Park where a cedar tree was dedicated to Ellsworth Post by the W.R.C., the Rev. Frank K. Baker a son of Veterans made a wonderful address. The Presentation was made by Elizabeth Leinen, following which Commander Conant thanked the W.R.C. for their kindness. Then a song [about] trees was rendered by South Park School children followed by Manager Charles A. Dunbar on behalf of the City of Santa Rosa thanking the W.R.C."                      No dedicatory plaque was found in a site survey conducted by Dean Enderlin in 2012. The park contains numerous heritage trees (especially redwood), all planted. The land was donated to the City of Santa Rosa in 1931, so this tree was planted during the period when landscaping was underway.</p>	



<b>Case Name:</b> CA-Sonoma-Santa Rosa-HowarthPark-MemorialTree	
<b>State:</b> California <b>County:</b> Sonoma <b>Location:</b> Tree reported to have been planted at Howarth Park, Santa Rosa, CA	<b>Type:</b> Memorial tree, reported in old newspaper articles.
<b>Latitude:</b> North ° <b>Longitude:</b> West °	<b>Photos:</b> [photos needed] <div style="border: 1px solid black; width: 100%; height: 100%;"></div>
<b>Reported by:</b> Dean Enderlin (DMO), Ellsworth Camp 23	
<b>Researched by:</b>	
<b>Status:</b>	
<input checked="" type="checkbox"/> Under Assessment	
<input checked="" type="checkbox"/> Needs Further Investigation	
<input type="checkbox"/> Completed	
<input type="checkbox"/> CWM-61 (assessment form) available	
<input type="checkbox"/> Form CWM-62 (grant application) available	
<b>Notes:</b> No dedicatory plaques found in a site survey conducted by Dean Enderlin in 2012. Trees are mainly eucalyptus and redwood in the area. Few are old enough to match the age of this memorial.	





Case Name: CA-Sonoma-Santa Rosa-RuralCemGARPlot-1915Memorial	
<b>State:</b> California	<b>Type:</b> Obelisk, gun mounts and border.
<b>County:</b> Sonoma	
<b>Location:</b> Santa Rosa Rural Cemetery, GAR Plot, Santa Rosa, CA Coordinates for obelisk below:	<b>Photos:</b> Right: Photo by D. Enderlin, 20 Oct. 2010. [additional photos on file] 
<b>Latitude:</b> North 38.45548° (Google Earth)	
<b>Longitude:</b> West 122.70542°	
<b>Reported by:</b> Dean Enderlin, Charles Christian and local historian Ray Owen, 25 Aug 2008.	
<b>Researched by:</b> Dean Enderlin, Elmer Ellsworth Camp #23.	
<b>Status:</b>	
<input type="checkbox"/> Under Assessment	
<input checked="" type="checkbox"/> Needs Further Investigation	
<input type="checkbox"/> Completed	
<input checked="" type="checkbox"/> CWM-61 (assessment form) available	
<input checked="" type="checkbox"/> Form CWM-62 (grant application) available	
<b>Form 61 link:</b> <a href="http://www.suvcw.org/memorials/forms/61CA-Sonoma-Santa%20Rosa-CemGARPlot-1915Memorial.pdf">http://www.suvcw.org/memorials/forms/61CA-Sonoma-Santa%20Rosa-CemGARPlot-1915Memorial.pdf</a>	
<b>Form 62 link:</b> <a href="http://www.suvcw.org/memorials/forms/62CA-Sonoma-Santa%20Rosa-CemGARPlot-1915Memorial.pdf">http://www.suvcw.org/memorials/forms/62CA-Sonoma-Santa%20Rosa-CemGARPlot-1915Memorial.pdf</a>	
<b>Notes:</b> Granite Obelisk with brass plates, coping with cannon ball replicas, and pedestals for three rapid fire cannon now removed. A replacement flag pole was added in 2009, and the pedestals which once supported the Maxim-Nordenfelt guns were replaced in 2010 with new concrete pedestals supporting replica cannon. Work coordinated by the late Bob Voliva of Santa Rosa. Restoration of the plot is considered complete (DAE/10Sept12).  A supplemental Form 61 is in prepration.	



**Case Name: CA-Sonoma-Santa Rosa-RuralCemGARplot-MemorialTreeMarker-1924**

**State:** California  
**County:** Sonoma  
**Location:**  
Santa Rosa Rural Cemetery, GAR Plot addition (part of the Memorial and Habitat Garden), Santa Rosa, CA.

**Type:**  
WRC Monument, granite, originally associated with a memorial tree (now gone).

**Latitude:** North 38.45538° (Google Earth)  
**Longitude:** West 122.70535°

**Photos:**  
Photo by D. Enderlin, 14 Jan. 2009.  
[additional photos on file]



**Reported by:**  
Dean Enderlin, Charles Christian and Local Historian Ray Owen, 25 Aug 2008


**Researched by:**  
Dean Enderlin, MO, Ellsworth Camp 23

<b>Status:</b>	
<input checked="" type="checkbox"/>	Under Assessment
<input checked="" type="checkbox"/>	Needs Further Investigation
<input type="checkbox"/>	Completed
<input type="checkbox"/>	CWM-61 (assessment form) available
<input type="checkbox"/>	Form CWM-62 (grant application) available

**Form 61 link:** [See "CA-Sonoma-Santa Rosa-RuralCemGARPlot-1915Memorial" above]

**Notes:**  
Inscribed stone slab that identified a Memorial Tree. Researching for documentation materials. KRM/26Aug08.  
Inscription:  
THIS TREE | DEDICATED TO THE G.A.R. | BY THE W.R.C. | MAY 30, 1924



<b>Case Name:</b> CA-Sonoma-Santa Rosa-VetsMemorialBldg-MemorialTreePlaque-1927	
<b>State:</b> California <b>County:</b> Sonoma <b>Location:</b> Currently located on the grounds of the Santa Rosa Veterans Memorial Building, 1351 Maple Avenue, Santa Rosa, CA. Originally installed at Luther Burbank Park (now part of the Santa Rosa Junior College Campus), south corner of Elliott Drive and Mendocino Avenue, Santa Rosa.	<b>Type:</b> Plaque (originally placed to accompany a redwood tree).
<b>Latitude:</b> North 38.43414° <b>Longitude:</b> West 122.70068° Note: Above coordinates are for current location.	<b>Photos:</b> Right: Photo by D. Enderlin, 19 Feb. 2010. [additional photos on file] 
<b>Reported by:</b> Dean Enderlin, Ellsworth Camp 23	
<b>Researched by:</b> Dean Enderlin, Ellsworth Camp 23, February 2010.	
<b>Status:</b>	
<input checked="" type="checkbox"/> Under Assessment	
<input checked="" type="checkbox"/> Needs Further Investigation	
<input type="checkbox"/> Completed	
<input type="checkbox"/> CWM-61 (assessment form) available	
<input type="checkbox"/> Form CWM-62 (grant application) available	
<b>Notes:</b> Inscription: MEMORIAL TREE   PLANTED IN HONOR OF THE   GRAND ARMY OF THE REPUBLIC   BY ITS AUXILIARY   NATIONAL WOMAN'S RELIEF CORPS	



Case Name: CA-Sonoma-Sebastopol- Cenotaph-1893	
<b>State:</b> California	<b>Type:</b> Cenotaph
<b>County:</b> Sonoma	
<b>Location:</b> Sebastopol, Sonoma County, CA. Probably at the cemetery, although the afternoon program was held at Morris Grove.	<b>Photos:</b> [photos needed] <div style="border: 1px solid black; width: 100%; height: 150px; margin-top: 10px;"></div>
<b>Latitude:</b> North °	
<b>Longitude:</b> West °	
<b>Reported by:</b> Sonoma Democrat 3 June 1893 (courtesy of Ray Owen)	
<b>Researched by:</b>	
<b>Status:</b>	
<input type="checkbox"/> Under Assessment	
<input checked="" type="checkbox"/> Needs Further Investigation	
<input type="checkbox"/> Completed	
<input type="checkbox"/> CWM-61 (assessment form) available	
<input type="checkbox"/> Form CWM-62 (grant application) available	
<b>Notes:</b> Described in the 1893 Memorial Day summary as follows: The decorations on the cenotaph were beautiful and we were glad to note that the "unknown dead" and our "martyr president," Abraham Lincoln, received the most choice tributes offered.	