




CA – SAN FRANCISCO

Home: <http://www.suvsac.org/memorials.html>

Case Name: CA-San Francisco-Alcatraz Island-Fort	
State: California County: San Francisco Location: Alcatraz Island in San Francisco Bay, San Francisco, CA.	Type: Civil War prison and fort, first garrisoned in late 1859. Suspect there are plaques present.
Latitude: North 37.8681° (Google Earth) Longitude: West 122.42191°	Photos: [photos needed] <div style="border: 1px solid black; width: 100%; height: 150px; margin-top: 10px;"></div>
Reported by: Civil War Union Monuments, 1978 book, by Daughters of the Union Veterans of the Civil War; & D. E. Darby, 25 Apr 2002.	
Researched by:	
Status:	
<input type="checkbox"/> Under Assessment <input checked="" type="checkbox"/> Needs Further Investigation <input type="checkbox"/> Completed <input type="checkbox"/> CWM-61 (assessment form) available <input type="checkbox"/> Form CWM-62 (grant application) available	
Notes: A plaque was reportedly placed on the island, but its location is not known (source: D. Brad Schall, Sept. 2012).	




Case Name: CA-San Francisco-Alcatraz-M1844 Flank Howitzer											
<p>State: California</p> <p>County: San Francisco</p> <p>Location: Originally at Fort Point National Historical Site, moved to Alcatraz Island between 2002 and 2010.</p>	<p>Type: Cannon, 24-pdr Flank Howitzer, Model 1844, SMcM & Co. Foundry [Seyfert, McManus & Co., Pennsylvania] #119, Reg. #45, Inspector SCL [Stephen Carr Lyford], Cast 1864, weight 1490 pounds.</p>										
<p>Latitude: North 37.82730° (Google Earth)</p> <p>Longitude: West 122.42231°</p>	<p>Photos: Right: Photo of the M1844 Flank Howitzer, mounted and on display in the guardhouse on Alcatraz Island (photo by D. Enderlin, 29 Sept. 2012. [additional photos on file]</p> 										
<p>Reported by: Stark's List 1998 & 2002; Armistead 1998</p>											
<p>Researched by:</p>											
<p>Status:</p> <table border="1"> <tr> <td><input type="checkbox"/></td> <td>Under Assessment</td> </tr> <tr> <td><input checked="" type="checkbox"/></td> <td>Needs Further Investigation</td> </tr> <tr> <td><input type="checkbox"/></td> <td>Completed</td> </tr> <tr> <td><input type="checkbox"/></td> <td>CWM-61 (assessment form) available</td> </tr> <tr> <td><input type="checkbox"/></td> <td>Form CWM-62 (grant application) available</td> </tr> </table>		<input type="checkbox"/>	Under Assessment	<input checked="" type="checkbox"/>	Needs Further Investigation	<input type="checkbox"/>	Completed	<input type="checkbox"/>	CWM-61 (assessment form) available	<input type="checkbox"/>	Form CWM-62 (grant application) available
<input type="checkbox"/>		Under Assessment									
<input checked="" type="checkbox"/>	Needs Further Investigation										
<input type="checkbox"/>	Completed										
<input type="checkbox"/>	CWM-61 (assessment form) available										
<input type="checkbox"/>	Form CWM-62 (grant application) available										
<p>Notes: Displayed in the guardhouse adjacent to the sallyport, Alcatraz Island.</p>											

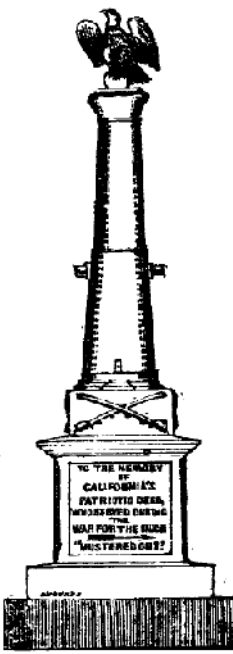


Case Name: CA-San Francisco-San Francisco-Abraham Lincoln High School-Lincoln statue	
State: California County: San Francisco Location: Abraham Lincoln High School, 2162 24th Avenue, San Francisco, CA 94116, located in hallway in front of school office.	Type: Statue, approximately 6 feet in height. Appears to be white marble.
Latitude: North ° Longitude: West °	Photos: [photos needed] <div style="border: 1px solid black; width: 100%; height: 150px; margin-top: 10px;"></div>
Reported by: Dean Enderlin, DMO, March 2021	
Researched by:	
Status:	
<input type="checkbox"/> Under Assessment	
<input checked="" type="checkbox"/> Needs Further Investigation	
<input type="checkbox"/> Completed	
<input type="checkbox"/> CWM-61 (assessment form) available	
<input type="checkbox"/> Form CWM-62 (grant application) available	
Notes: Inscription at base reads: "Gift to the Memorial Museum from M. H. de Young" The inscription suggests that the statue was originally placed on display at the Memorial Museum (now called the de Young Museum) in Golden Gate Park prior to 1925. Michael Henry de Young (1849-1925) was a major benefactor of the museum. The statue may have been de-acquisitioned by the de Young Museum and placed on display about the time that the school was dedicated in 22 September 1940. Further research is needed. It was definitely on display at the school by 1963.	



Case Name: CA-San Francisco-San Francisco-Civic Center-Lincoln Statue-1927	
State: California County: San Francisco Location: Civic Center, San Francisco, CA. On Polk Street north of the intersection with Gove Street, facing east.	Type: Lincoln statue.
Latitude: North 37.77888° (Google Earth)	Photos: Right: Photo of the statue from the Department files, undated [additional photos needed].
Longitude: West 122.41854°	
Reported by: Civil War Union Monuments, 1978 book, by Daughters of the Union Veterans of the Civil War; & D. E. Darby, 25 Apr 2002.	
Researched by: Partial research by Kirby Morgan (DMO) and Corky Reed, Pleasonton Camp 24.	
Status:	
<input type="checkbox"/> Under Assessment	
<input checked="" type="checkbox"/> Needs Further Investigation	
<input type="checkbox"/> Completed	
<input type="checkbox"/> CWM-61 (assessment form) available <input type="checkbox"/> Form CWM-62 (grant application) available	
Notes: From Civil War Monuments, 1978: "Lincoln statue, The President Seated, sculptor, Hait Patigian, dedicated 1927, erected by public subscription under the auspices of the Lincoln Monument League, representing the G.A.R. and the Lincoln Grammer School Association of San Francisco." Inscription: <div style="text-align: center;"> <p>Lincoln</p> <p>Erected by Public Subscription under the Auspices of the Lincoln Monument League representing the Grand Army of the Republic & the Lincoln Grammar School Association of San Francisco.</p> <p>MCMXXVII</p> </div>	



Case Name: CA-San Francisco-San Francisco-IOOF Cem GAR Plot-Union Soldiers and Sailors Mon 1871		
State: California	Type: Monument, granite and marble.	
County: San Francisco		
Location: GAR Plot, IOOF Cemetery, San Francisco, CA. It was located at the eastern end of the GAR plot in the old Odd Fellow's cemetery in San Francisco. It was probably removed about 1933 when the burials in the cemetery were removed.	Photos: Right: Image from the <i>San Francisco Chronicle</i> newspaper, 31 May 1871 [additional images or photos needed]	
Latitude: North		
Longitude: West		
Reported by: Dean Enderlin (DMO), Col. Elmer Ellsworth Camp #23, 2012	 <small>THE MONUMENT.</small>	
Researched by: Dean Enderlin (DMO), Col. Elmer Ellsworth Camp #23, 2012		
Status:		
<input type="checkbox"/> Under Assessment		
<input checked="" type="checkbox"/> Needs Further Investigation		
<input type="checkbox"/> Completed		
<input type="checkbox"/> CWM-61 (assessment form) available		
<input type="checkbox"/> Form CWM-62 (grant application) available		
Notes: Dedicated 30 May 1871 at the "Soldier's Cemetery" (GAR plot at Odd Fellows Cemetery, in San Francisco). All plots in the cemetery were exhumed and the markers removed in the 1920's and 1930's. The fate of the monument is unknown. In addition to the inscription (transcribed below), the decorative elements of the monument were described in 1871 as follows: "Upon the cap rests the plinth, suitably ornamented by crossed-sabers, crossed cannon, crossed muskets and an anchor, denoting the cavalry, artillery, infantry and navy. The shaft represents a nine-foot cannon, with trunions, rings, etc., in proper proportions, while a large ball, which rests in the muzzle, is surmounted by the national eagle." Inscription on front of die: TO THE MEMORY OF CALIFORNIA'S PATRIOTIC DEAD, WHO SERVED DURING THE WAR FOR THE UNION – "MUSTERED OUT" Inscription on reverse of die: ERECTED BY THE GRATEFUL PEOPLE OF CALIFORNIA. DEDICATED MAY 30, 1871. ALL HONOR TO THE NATION'S DEFENDERS		
*** PRESENT LOCATION UNKNOWN ***		




Case Name: CA-San Francisco-San Francisco-IOOF Cem GAR plot-WRC Mon to the Unknown Dead 1893

State:	California
County:	San Francisco
Location:	GAR Plot, IOOF Cemetery, San Francisco, CA. It was located at the eastern end of the GAR plot in the old Odd Fellow's cemetery in San Francisco. It was probably removed about 1933 when the burials in the cemetery were removed.
Latitude:	North
Longitude:	West
Reported by:	Dean Enderlin (DMO), Col. Elmer Ellsworth Camp #23, 2012
Researched by:	Dean Enderlin (DMO), Col. Elmer Ellsworth Camp #23, 2012
Status:	
<input checked="" type="checkbox"/>	Under Assessment
<input checked="" type="checkbox"/>	Needs Further Investigation
<input type="checkbox"/>	Completed
<input type="checkbox"/>	CWM-61 (assessment form) available
<input type="checkbox"/>	Form CWM-62 (grant application) available

Type:
Obelisk, dolomite marble, designed by GAR member Kinne of Lincoln Post, GAR, San Francisco. Donated by Colton Marble and Building Stone Company.

Photos:
Far Right: Image from San Francisco Call newspaper, 31 May 1893. Near Right: Image from San Francisco Chronicle newspaper, 31 May 1893 [additional images or photos needed]



Notes:
Dedicated by Lincoln Corps, No. 3, Gen. G. G. Meade Corps, No. 61, and James A. Garfield Corps, No. 21, Woman's Relief Corps (WRC), 30 May 1893, located a few feet away from the 1871 Soldiers and Sailors Memorial. All plots in the cemetery were exhumed and the markers removed in the 1920's and 1930's. The fate of the monument is unknown.
Inscriptions on opposite sides of the obelisk:


ERECTED BY THE WOMAN'S RELIEF CORPS, MAY 30, 1893
TO THE UNKNOWN DEAD WHO FELL IN DEFENSE OF THE UNION, 1861-1866

Inscription (WRC association) on three sides of the die:


GARFIELD CORPS MEADE CORPS LINCOLN CORPS

*** PRESENT LOCATION UNKNOWN ***




Case Name: CA-San Francisco-San Francisco-Lincoln Grammar School-Lincoln statue	
<p>State: California County: San Francisco Location: Lincoln School, Fifth Street near Market, San Francisco, CA.</p>	<p>Type: Statue, originally plaster. It was replaced by a cast metal replica of the original in 1889, which was ultimately destroyed in the 1906 Earthquake and Fire. Considered by many to be the first monument to Abraham Lincoln ever erected.</p>
<p>Latitude: North ° Longitude: West °</p>	<p>Photos: Historic image of the Lincoln School statue, by Lawrence & Houseworth, photographers, c.1870. Image courtesy Society of California Pioneers (Online Archive of California).</p>
<p>Reported by: Dean Enderlin, DMO, March 2021</p>	
<p>Researched by: Dean Enderlin, DMO, March 2021</p>	
<p>Status:</p>	
<p><input type="checkbox"/> Under Assessment <input type="checkbox"/> Needs Further Investigation</p>	
<p><input checked="" type="checkbox"/> Completed CWM-61 (assessment form) available Form CWM-62 (grant application) available</p>	
<p>Notes: The original Lincoln statue was sculpted of plaster by P. Mazarra, and placed on display at Union Square for a Mechanics Institute fair in August 1865. The statue was reportedly unveiled on 10 August 1865. It was later moved to the front of Lincoln School (a few blocks away from Union Square) and mounted on a pedestal for permanent display. After two decades exposed to the weather, the plaster deteriorated to the point that the sculpture became unsightly, its outstretched arm having fallen off. It was replaced in January 1889 by a nearly identical replica, cast in a white metal alloy known as "French bronze." The metal sculpture reportedly weighed approximately 1200 pounds.</p> <p>The Lincoln Grammar School was destroyed by fire following the April 1906 Great San Francisco Earthquake. The statue was also destroyed in the disaster, with nothing remaining except the pointing finger which was later salvaged by the Lincoln School Alumni Association and reportedly crafted into a gavel which was presented to its president.</p> <p>The statue was not replaced at the Fifth Street site, however, a funding drive in later years culminated in the placement of a new Lincoln sculpture with a different design in Union Square in 1927. See case:</p> <p>CA-San Francisco-San Francisco-Civic Center-Lincoln Statue-1927</p>	



Case Name: CA-San Francisco-San Francisco-Market St-GAR Arch-1886	
State: California County: San Francisco Location: Market Street near Third, San Francisco, CA	Type: Memorial arch, installed to honor the 1886 National Encampment of the Grand Army of the Republic. Constructed of canvas stretched over a lumber skeleton, and painted to resemble stone.
Latitude: North ° Longitude: West °	Photos: Right: Image of arch, 1886, from Taber photo. [additional images on file] 
Reported by: John Riggs, Carlin Camp #25	
Researched by:	
Status:	
<input type="checkbox"/> Under Assessment <input checked="" type="checkbox"/> Needs Further Investigation <input type="checkbox"/> Completed <input type="checkbox"/> CWM-61 (assessment form) available <input type="checkbox"/> Form CWM-62 (grant application) available	
Notes: A temporary structure, erected to commemorate the gathering of the Grand Army of the Republic at San Francisco for the 20 th National Encampment.	





Case Name: CA-San Francisco-San Francisco-SF National Cem GAR Plot-GAR Memorial-1893										
<p>State: California County: San Francisco Location: San Francisco National Cemetery (Presidio of San Francisco), George H. Thomas Post 2 Plot, San Francisco, CA.</p>	<p>Type: Granite obelisk, originally capped by a statue of a soldier at parade rest.</p>									
<p>Latitude: North Longitude: West</p>	<p>Photos: Right: Photo of the monument by C. Beal [additional photos needed]</p> 									
<p>Reported by: Dean Enderlin (DMO), Col. Elmer Ellsworth Camp #23, 2012</p>										
<p>Researched by:</p>										
<p>Status:</p>										
<table border="1"> <tr> <td><input type="checkbox"/></td> <td>Under Assessment</td> </tr> <tr> <td><input checked="" type="checkbox"/></td> <td>Needs Further Investigation</td> </tr> <tr> <td><input type="checkbox"/></td> <td>Completed</td> </tr> <tr> <td><input type="checkbox"/></td> <td>CWM-61 (assessment form) available</td> </tr> <tr> <td><input type="checkbox"/></td> <td>Form CWM-62 (grant application) available</td> </tr> </table>		<input type="checkbox"/>	Under Assessment	<input checked="" type="checkbox"/>	Needs Further Investigation	<input type="checkbox"/>	Completed	<input type="checkbox"/>	CWM-61 (assessment form) available	<input type="checkbox"/>
<input type="checkbox"/>	Under Assessment									
<input checked="" type="checkbox"/>	Needs Further Investigation									
<input type="checkbox"/>	Completed									
<input type="checkbox"/>	CWM-61 (assessment form) available									
<input type="checkbox"/>	Form CWM-62 (grant application) available									
<p>Notes: Dedicated 30 May 1893. Inscription:</p> <div style="text-align: center;"> <p>OUR DEAD GEO. H. THOMAS POST #2 DEPT. OF CALIFORNIA G.A.R. 1861 – 1865 ERECTED 1892</p> </div>										




Case Name: CA- San Francisco-San Francisco-SF National Cem-ThomasTree-1903	
State: California County: San Francisco Location: San Francisco National Cemetery (Presidio of San Francisco), San Francisco, CA.	Type: Tree, a living memorial.
Latitude: North ° Longitude: West °	Photos: [photos needed] <div style="border: 1px solid black; width: 100%; height: 100%;"></div>
Reported by: Dean Enderlin (DMO), Ellsworth Camp 23, 2014	
Researched by:	
Status:	
<input type="checkbox"/> Under Assessment	
<input checked="" type="checkbox"/> Needs Further Investigation	
<input type="checkbox"/> Completed	
<input type="checkbox"/> CWM-61 (assessment form) available	
<input type="checkbox"/> Form CWM-62 (grant application) available	
Notes: Planted and dedicated 2 August 1903 to the memory of General George H. Thomas. The tree was presented to the Post by Mrs. Sarah H. Wilson, widow of a Civil War veteran. The ceremony was under the direction of George H. Thomas Post, No. 2, GAR. The ceremony was described in an article in the San Francisco Chronicle, 3 August 1903, p. 12, col. 2.	



Case Name: CA-San Francisco-San Francisco-SF National Cem-Pacific Garrison Mon 1897	
State: California	Type: White bronze monument
County: San Francisco	
Location: San Francisco National Cemetery (Presidio of San Francisco), NE of Officer's Circle	Photos: Right: Image of the dedication from the <i>San Francisco Call</i> , 1 June 1897. Below: Photo of the monument by C. Beal [additional photos needed]
Latitude: North	
Longitude: West	
Reported by: Dean Enderlin (DMO), Col. Elmer Ellsworth Camp 23	
Researched by:	
Status:	
<input type="checkbox"/> Under Assessment	
<input checked="" type="checkbox"/> Needs Further Investigation	
<input type="checkbox"/> Completed	
<input type="checkbox"/> CWM-61 (assessment form) available	
<input type="checkbox"/> Form CWM-62 (grant application) available	
Notes: Dedicated Memorial Day 1897. Inscription: DEDICATED TO THE REGULAR ARMY AND NAVY UNION OF THE UNITED STATES OF AMERICA BY THE PACIFIC COAST GARRISONS, MEMORIAL DAY, 1897.	






Case Name: CA-San Francisco-San Francisco-Fort Mason-M1861 10-in Rodman Gun-3194	
State: California County: San Francisco Location: Upper Fort Mason, Black Point Battery (Battery West), San Francisco, CA.	Type: Cannon, 10" Rodman gun, sleeved to 8" rifle, Model 1861, cast 1866, 14990 pounds, FPF [Fort Pitt Foundry], foundry #3194, Inspector CC. From Smithsonian in 1996. West Battery was excavated in 1982, revealing the battery walls. The site was restored with new timber revetments and wooden doors were remounted on the ready magazines. A reproduction gun platform was built to accommodate the Rodman gun which is placed there in May 1996.
Latitude: North 37.80781° (Google Earth) Longitude: West 122.42823°	Photos: Right: Photo of the 10" Rodman gun at Battery West, courtesy National Park Service. [additional photos needed]
Reported by: Stark's List 1998 & 2002	
Researched by:	
Status:	
<input type="checkbox"/> Under Assessment	
<input checked="" type="checkbox"/> Needs Further Investigation	
<input type="checkbox"/> Completed	
<input type="checkbox"/> CWM-61 (assessment form) available <input type="checkbox"/> Form CWM-62 (grant application) available	
Notes: During the Civil War the Army constructed two barbette batteries on the end of the point. Unofficially these were called East and West Batteries. The parapets were earthen, the breast height walls were brick, and the platforms were made of timber. An earth-covered, wooden magazine stood at each extremity of the work. West Battery was armed with six 10" Rodman smoothbores; East Battery had six 42-pounder banded rifles. Three 15" Rodmans were landed at Point San Jose, but were never mounted. The guns of East Battery were dismantled in 1882 and the works allowed to deteriorate. West Battery continued to be serviceable, its main function being the saluting of dignitaries arriving to visit the commanding general. [Source: National Register of Historic Places Inventory – Nomination Form, Fort Point, 23 April 1979).	
*** GUN IS A MEMORIAL OF INTEREST ***	



Case Name: CA-San Francisco-San Francisco-Fort Point-M1841 Field Gun-cast1851-6pdr	
State: California County: San Francisco Location: Fort Point National Historical Site, Marine Drive at Fort Point Trail (under southeast corner of the Golden Gate Bridge), San Francisco, CA.	Type: Cannon, 6-pdr bronze Field Gun, Model 1841, Ames Foundry, cast 1851, muzzle markings unreadable due to pitting.
Latitude: North 37.81077° (Google Earth) Longitude: West 122.47714°	Photos: Right: Photo by C. Eddy, 28 January 2012 [additional photos needed]
Reported by: Stark's List 1998 & 2002; Armistead 1998	
Researched by:	
Status:	
<input checked="" type="checkbox"/>	Under Assessment
<input checked="" type="checkbox"/>	Needs Further Investigation
<input type="checkbox"/>	Completed
<input type="checkbox"/>	CWM-61 (assessment form) available
<input type="checkbox"/>	Form CWM-62 (grant application) available
Notes: Last inspected 26 January 2013 (D. Enderlin).	





Case Name: CA-San Francisco-San Francisco-Fort Point-M1857-Napoleon-12pdr											
State: California County: San Francisco Location: Fort Point National Historical Site, Marine Drive at Fort Point Trail (under southeast corner of the Golden Gate Bridge), San Francisco, CA.	Type: Cannon, 12-pdr bronze Napoleon, Model 1857, Alger Foundry #1114, Reg. #89, Inspector TJR [Thomas J. Rodman, inferred], Cast 1862, Weight 1215 pounds.										
Latitude: North 37.81082 ° (Google Earth) Longitude: West 122.47709°	Photos: Right: Photo by D. Enderlin, 26 January 30, 2013 [additional images on file]. 										
Reported by: Stark's List 1998 & 2002; Armistead 1998 Researched by:											
Status: <table border="1"> <tr> <td><input checked="" type="checkbox"/></td> <td>Under Assessment</td> </tr> <tr> <td><input checked="" type="checkbox"/></td> <td>Needs Further Investigation</td> </tr> <tr> <td><input type="checkbox"/></td> <td>Completed</td> </tr> <tr> <td><input type="checkbox"/></td> <td>CWM-61 (assessment form) available</td> </tr> <tr> <td><input type="checkbox"/></td> <td>Form CWM-62 (grant application) available</td> </tr> </table>		<input checked="" type="checkbox"/>	Under Assessment	<input checked="" type="checkbox"/>	Needs Further Investigation	<input type="checkbox"/>	Completed	<input type="checkbox"/>	CWM-61 (assessment form) available	<input type="checkbox"/>	Form CWM-62 (grant application) available
<input checked="" type="checkbox"/>	Under Assessment										
<input checked="" type="checkbox"/>	Needs Further Investigation										
<input type="checkbox"/>	Completed										
<input type="checkbox"/>	CWM-61 (assessment form) available										
<input type="checkbox"/>	Form CWM-62 (grant application) available										
Notes: Last inspected 26 January 2013 (D. Enderlin). Used for interpretive tours, and equipped with a full set of loading tools.											



Case Name: CA-San Francisco-San Francisco-Fort Point-Limber and caisson

State: California
County: San Francisco
Location:
Fort Point National Historical Site, Marine Drive at Fort Point Trail (under southeast corner of the Golden Gate Bridge), San Francisco, CA.


Type:
Limber and caisson, associated with artillery displays.

Latitude: North 37.81071° (Google Earth)
Longitude: West 122.47723°

Photos:
Below: Photo of limber. Right: Photo of caisson. Both by D. Enderlin 26 Jan. 2013 [add'l photos on file]

Reported by:
Dean Enderlin (DMO), Camp 23; Cindy Eddy, Aux. 23, Jan. 2013.

Researched by:



Status:	
<input type="checkbox"/>	Under Assessment
<input checked="" type="checkbox"/>	Needs Further Investigation
<input type="checkbox"/>	Completed
<input type="checkbox"/>	CWM-61 (assessment form) available
<input type="checkbox"/>	Form CWM-62 (grant application) available

Notes:
Last inspected 26 January 2013 (D. Enderlin).



Case Name: CA-San Francisco-San Francisco-Fort Point-M1838-Coehorn mortar-24pdr	
State: California County: San Francisco Location: Fort Point National Historical Site, Marine Drive at Fort Point Trail (under southeast corner of the Golden Gate Bridge), San Francisco, CA.	Type: Cannon, 24-pdr Coehorn mortar, bronze, Model 1838, Alger Foundry #1059, Reg. #19, cast 1862, Inspector TJR [Thomas J. Rodman], 163 pounds.
Latitude: North 37.81076° (Google Earth) Longitude: West 122.47707°	Photos: Right: Photo of Coehorn mortar, by D. Enderlin, 26 January 2013 [additional photos on file]. 
Reported by: Stark's List 1998 & 2002; Armistead 1998	
Researched by:	
Status:	
<input checked="" type="checkbox"/> Under Assessment <input checked="" type="checkbox"/> Needs Further Investigation <input type="checkbox"/> Completed <input type="checkbox"/> CWM-61 (assessment form) available <input type="checkbox"/> Form CWM-62 (grant application) available	
Notes: Last inspected 26 January 2013 (D. Enderlin).	



Case Name: CA-San Francisco-San Francisco-Fort Point-M1840-Siege Mortar											
<p>State: California County: San Francisco Location: Fort Point National Historical Site, Marine Drive at Fort Point Trail (under southeast corner of the Golden Gate Bridge), San Francisco, CA.</p>	<p>Type: 10-inch Siege Mortar, Model 1840, cast 1842, "C.A & Co." (Cyrus Alger & Co.), Boston, reg #6, inspector JWR [James Wolfe Ripley], weight 1832 lbs. Formerly at Fort Barrancas, Florida.</p>										
<p>Latitude: North 37.81071° (Google Earth) Longitude: West 122.47723°</p>	<p>Photos: Right: Photo of siege mortar, by D. Enderlin, 26 January 2013 [additional photos on file].</p>										
<p>Reported by: Stark's List 1998 & 2002</p>											
<p>Researched by:</p>											
<p>Status:</p> <table border="1" style="width: 100%;"> <tr> <td style="width: 20px; text-align: center;">X</td> <td>Under Assessment</td> </tr> <tr> <td style="text-align: center;">X</td> <td>Needs Further Investigation</td> </tr> <tr> <td></td> <td>Completed</td> </tr> <tr> <td></td> <td>CWM-61 (assessment form) available</td> </tr> <tr> <td></td> <td>Form CWM-62 (grant application) available</td> </tr> </table>		X	Under Assessment	X	Needs Further Investigation		Completed		CWM-61 (assessment form) available		Form CWM-62 (grant application) available
X	Under Assessment										
X	Needs Further Investigation										
	Completed										
	CWM-61 (assessment form) available										
	Form CWM-62 (grant application) available										
<p>Notes: Last inspected 26 January 2013 (D. Enderlin).</p>											





Case Name: CA-San Francisco-San Francisco-Fort Point-M1861 Rodman Gun-2117

State: California
County: San Francisco
Location:
Fort Point National Historical Site, Marine Drive at Fort Point Trail (under southeast corner of the Golden Gate Bridge), San Francisco, CA.

Latitude: North 37.81080° (Google Earth)

Longitude: West 122.47701°

Reported by:
Stark's List 1998 & 2002; Armistead 1998

Researched by:

Status:	
<input type="checkbox"/>	Under Assessment
<input checked="" type="checkbox"/>	Needs Further Investigation
<input type="checkbox"/>	Completed
--	CWM-61 (assessment form) available
--	Form CWM-62 (grant application) available

Type:
Cannon, 10" Rodman gun, Model 1861, iron, Alger Foundry #2117, Reg. #112, Inspector JGB [James Gilchrist Benton], cast 1866, 15110 pounds, from USMA [US Military Academy, West Point].

Photos:
Right: Photo of Rodman gun, by D. Enderlin, 26 January 2013 [additional photos on file].



Notes:
Post-war gun, but associated with Civil War displays. Last inspected 26 January 2013 (D. Enderlin). It is associated with a caisson-style gun carriage, which is located nearby. The gun is currently on display on wooden blocks.

***** MEMORIAL OF INTEREST *****



Case Name: CA-San Francisco-San Francisco-Fort Point-REPRO-casemate-style carriage

State: California
County: San Francisco
Location:
Fort Point National Historical Site, Marine Drive at Fort Point Trail (under southeast corner of the Golden Gate Bridge), San Francisco, CA.

Latitude: North 37.81081° (Google Earth)

Longitude: West 122.47695°

Reported by:
Dean Enderlin (DMO), Ellsworth Camp 23; Cindy Eddy, Stiers Aux. 23, Jan. 2013.

Researched by:

Status:	
<input type="checkbox"/>	Under Assessment
<input checked="" type="checkbox"/>	Needs Further Investigation
<input type="checkbox"/>	Completed
<input type="checkbox"/>	CWM-61 (assessment form) available
<input type="checkbox"/>	Form CWM-62 (grant application) available


Type:
MODERN REPRODUCTION
Steel front-pintle casemate-style carriage for Rodman gun.

Photos:
Right: Photo of steel Rodman gun carriage, by D. Enderlin, 26 January 2013 [additional photos on file].




Notes:
Last inspected 26 January 2013 (D. Enderlin).




Case Name: CA-San Francisco-San Francisco-Fort Point-REPRO-M1845-Seacoast Gun-32pdr											
<p>State: California County: San Francisco Location: Fort Point National Historical Site, Marine Drive at Fort Point Trail (under southeast corner of the Golden Gate Bridge), San Francisco, CA.</p>	<p>Type: MODERN REPRODUCTION The National Park Service describes this gun as a Model 1829, 32 pdr, however, it lacks the knob ring which is characteristic of that model. It is more likely a 32 pdr Seacoast gun Model of 1845. The NPS also describes this gun as "James banded," probably referring to James rifling process. It is mounted on reproduction wooden front-pintle barbette carriage.</p>										
<p>Latitude: North 37.81060° (Google Earth) Longitude: West 122.47744°</p>	<p>Photos: Right: Photo of Seacoast gun, by D. Enderlin, 16 January 2013 [additional photos on file].</p>										
<p>Reported by: Dean Enderlin (DMO), Ellsworth Camp 23; Cindy Eddy, Stiers Aux. 23, Jan. 2013.</p>											
<p>Researched by:</p>											
<p>Status:</p>											
<table border="1"> <tr> <td><input type="checkbox"/></td> <td>Under Assessment</td> </tr> <tr> <td><input checked="" type="checkbox"/></td> <td>Needs Further Investigation</td> </tr> <tr> <td><input type="checkbox"/></td> <td>Completed</td> </tr> <tr> <td><input type="checkbox"/></td> <td>CWM-61 (assessment form) available</td> </tr> <tr> <td><input type="checkbox"/></td> <td>Form CWM-62 (grant application) available</td> </tr> </table>		<input type="checkbox"/>	Under Assessment	<input checked="" type="checkbox"/>	Needs Further Investigation	<input type="checkbox"/>	Completed	<input type="checkbox"/>	CWM-61 (assessment form) available	<input type="checkbox"/>	Form CWM-62 (grant application) available
<input type="checkbox"/>		Under Assessment									
<input checked="" type="checkbox"/>	Needs Further Investigation										
<input type="checkbox"/>	Completed										
<input type="checkbox"/>	CWM-61 (assessment form) available										
<input type="checkbox"/>	Form CWM-62 (grant application) available										
<p>Notes: Inscription on plaque attached to carriage: BARBETTE BATTERY 32 POUND RESTORED 1986 FOR FUTURE GENERATIONS BY CONTINENTAL MARITIME OF SAN FRANCISCO, PIERS 50 & 54, SAN FRANCISCO, CALIFORNIA. ROGER PICCHI, OWNER AND C.E.O. (A.I.H.Y.N.N.I.)</p>											



Case Name: CA-San Francisco-San Francisco-Fort Point-REPRO-M1844-8in-Columbiad	
State: California	Type: MODERN REPRODUCTION Model 1844, 8-inch, Columbiad mounted on wooden center-pintle barbette carriage.
County: San Francisco	
Location: Fort Point National Historical Site, Marine Drive at Fort Point Trail (under southeast corner of the Golden Gate Bridge), San Francisco, CA.	Photos: Right: Photo of Columbiad, by D. Enderlin, 26 January 2013 [additional photos on file]. 
Latitude: North 37.81060° (Google Earth)	
Longitude: West 122.47744°	
Reported by: Dean Enderlin (DMO), Ellsworth Camp 23; Cindy Eddy, Stiers Aux. 23, Jan. 2013.	
Researched by:	
Status:	
<input type="checkbox"/>	Under Assessment
<input checked="" type="checkbox"/>	Needs Further Investigation
<input type="checkbox"/>	Completed
<input type="checkbox"/>	CWM-61 (assessment form) available
<input type="checkbox"/>	Form CWM-62 (grant application) available
Notes: Inscription on plaque attached to carriage: BARBETTE BATTERY 8-INCH COLUMBIAD RESTORED 1986 FOR FUTURE GENERATIONS BY CONTINENTAL MARITIME OF SAN FRANCISCO, PIERS 50 & 51, SAN FRANCISCO, CALIFORNIA. ROGER PICCHI, OWNER & C.E.O. (A.I.H.Y.N.N.I.)	



Case Name: CA-San Francisco-San Francisco-Fort Point-Plaque CSHL82	
State: California County: San Francisco Location: SE corner of Fort Wall, Fort Point, San Francisco (below Golden Gate Bridge), CA.	Type: Plaque - California State Historical Landmark No. 82. There is also a plaque placed by the Daughters of the American Revolution in 1955 (see below).
Latitude: North 37.81055° (Google Earth) Longitude: West 122.47674°	Photos: Right: Photo of 1955 DAR plaque by D. Enderlin, Nov. 2014 [additional photos on file]
Reported by: Tad D. Campbell, May 2002	
Researched by:	
Status:	
<input type="checkbox"/>	Under Assessment
<input checked="" type="checkbox"/>	Needs Further Investigation
<input type="checkbox"/>	Completed
<input type="checkbox"/>	CWM-61 (assessment form) available
<input type="checkbox"/>	Form CWM-62 (grant application) available
Notes: Inscription (DAR plaque): THE FIRST SHIP TO ENTER SAN FRANCISCO BAY, THE SAN CARLOS (CAPTAIN AYALA), DROPPED ANCHOR OFF THIS POINT AUGUST 5, 1775. LIEUTENANT-COLONEL DON JUAN BAUTISTA DE ANZA PLANTED THE CROSS ON CANTIL BLANCO (WHITE CLIFF) MARCH 28, 1776. THE FIRST FORTIFICATION, CASTILLO DE SAN JOAQUÍN, WAS COMPLETED DECEMBER 8, 1794 BY JOSÉ JOAQUÍN DE ARRILLAGA, SIXTH GOVERNOR OF CALIFORNIA. IN 1853 UNITED STATES ARMY ENGINEERS CUT DOWN THE CLIFF AND BUILT FORT POINT, RENAMED FORT WINFIELD SCOTT IN 1858. THIS FORT IS A PARTIAL REPLICA OF FORT SUMTER AND IS THE ONLY BRICK FORT WEST OF THE MISSISSIPPI. ITS SEAWALL HAS STOOD UNDAMAGED FOR OVER A HUNDRED YEARS.	
---- THIS TABLET PLACED BY SAN FRANCISCO CHAPTERS DAUGHTERS OF THE AMERICAN REVOLUTION 1955	





Case Name: CA-San Francisco-San Francisco-Fort Scott-M1841 Field Gun-cast1847-6pdr	
State: California County: San Francisco Location: Fort Scott, San Francisco, CA.	Type: Cannon, 6-pdr bronze field gun, Model 1841, cast 1847, Ames Foundry, rifled 4.2 inch, 15 grooves right hand, James Type 1(?).
Latitude: North Longitude: West	Photos: [photos needed] <div style="border: 1px solid black; width: 100%; height: 100%;"></div>
Reported by: Stark's List 1998 & 2002	
Researched by:	
Status:	
<input type="checkbox"/> Under Assessment <input checked="" type="checkbox"/> Needs Further Investigation <input type="checkbox"/> Completed <input type="checkbox"/> CWM-61 (assessment form) available <input type="checkbox"/> Form CWM-62 (grant application) available	
Notes:	



Case Name: CA-San Francisco-San Francisco-Fort Scott-M1841 Field Gun-cast1845-6pdr	
State: California County: San Francisco Location: Fort Scott Officer's Club, San Francisco, CA.	Type: Cannon, 6-pdr bronze field gun, Model 1841, cast 1845, Ames Foundry.
Latitude: North Longitude: West	Photos: [photos needed] <div style="border: 1px solid black; width: 100%; height: 100%;"></div>
Reported by: Stark's List 1998 & 2002	
Researched by:	
Status:	
<input type="checkbox"/> Under Assessment	
<input checked="" type="checkbox"/> Needs Further Investigation	
<input type="checkbox"/> Completed	
<input type="checkbox"/> CWM-61 (assessment form) available	
<input type="checkbox"/> Form CWM-62 (grant application) available	
Notes:	



Case Name: CA-San Francisco-San Francisco-Golden Gate Park-Garfield monument	
State: California	Type: James Garfield monument
County: San Francisco	
Location: Golden Gate Park, San Francisco, CA. Near the Conservatory of Flowers.	Photos: [photos needed] <div style="border: 1px solid black; width: 100%; height: 100%; margin-top: 10px;"></div>
Latitude: North 37.77181° (Google Earth)	
Longitude: West 122.45882°	
Reported by: Civil War Union Monuments, 1978 book, by Daughters of the Union Veterans of the Civil War; & D. E. Darby, 25 Apr 2002.	
Researched by:	
Status:	
<input type="checkbox"/> Under Assessment	
<input checked="" type="checkbox"/> Needs Further Investigation	
<input type="checkbox"/> Completed	
<input type="checkbox"/> CWM-61 (assessment form) available	
<input type="checkbox"/> Form CWM-62 (grant application) available	
Notes: May qualify as a Civil War memorial if tied to the Grand Army of the Republic.	



Case Name: CA-San Francisco-San Francisco-Golden Gate Park-Grant monument

State: California
County: San Francisco
Location:
Golden Gate Park, Junction of Music Concourse (One way North) and Hagiwara Tea Garden Drive (One way South), NE of de Young Museum. San Francisco, CA.

Type:
Gen. U. S. Grant bronze bust on monument, large.

Latitude: North 37.77166° (Google Earth)
Longitude: West 122.46691°

Photos:
Below Right: Photo of bust by J. Marti, 2008. Below Left: Historic photo postcard showing the Grant bust [additional photos needed].

Reported by:
Civil War Union Monuments, 1978 book, by Daughters of the Union Veterans of the Civil War; D. E. Darby, 25 Apr 2002; Kirby Morgan, Dept M.O., 2004 from other references & referral from Corky Reed Camp #24. Joe Marti, Phil Sheridan Camp #4 found the specific location 16 Jun 2008

Researched by:

Status:
<input type="checkbox"/> Under Assessment
<input checked="" type="checkbox"/> Needs Further Investigation
<input type="checkbox"/> Completed
<input type="checkbox"/> CWM-61 (assessment form) available
<input type="checkbox"/> Form CWM-62 (grant application) available



Notes:
Presented to the Commissioners of Golden Gate Park by the Grant Monument Association in December 1896. It was seen by the public for the first time on 20 December 1896. The Grant Monument Association organized in San Francisco in August 1885, "to erect a monument to the memory of the late General Ulysses S. Grant in Golden Gate Park." Leland Stanford was president of the association. The statue was sculpted by Rupert Schmid, and cast in Munich in early 1896. The model was created during a sitting with Grant shortly before he died.



The erection of the monument suffered several setbacks before its final installation: First, in May 1896 when the stonecutters union protested use of prison labor in the construction of the original granite base; Second, when a conflict arose between the artist and the Association over \$500 due in excess of the original contract.

Status: **Threatened.** The monument was attacked and toppled by a group of about 400 protesters on the night of 19 June 2020. The base upon which the bronze bust was placed was defaced with spray-painted graffiti in the same incident.



Case Name: CA-San Francisco-San Francisco-Golden Gate Park-Halleck Monument	
State: California County: San Francisco Location: San Francisco, San Francisco Co., CA. Golden Gate Park, on John F. Kennedy Drive, about 300' east of the north end of Bowling Green Drive. Sets back in tree line with a lawn strip buffer south of the curb/walk.	Type: Maj. Gen. Henry W. Halleck statue on monument
Latitude: North 37.77099° (Google Earth) Longitude: West 122.45777°	Photos: [photos needed] <div style="border: 1px solid black; width: 100%; height: 100%;"></div>
Reported by: Civil War Union Monuments, 1978 book, by Daughters of the Union Veterans of the Civil War; D. E. Darby, 25 Apr 2002; & Carol A. Morgan 12 Sep 2008	
Researched by:	
Status:	
<input type="checkbox"/> Under Assessment <input checked="" type="checkbox"/> Needs Further Investigation <input type="checkbox"/> Completed <input type="checkbox"/> CWM-61 (assessment form) available <input type="checkbox"/> Form CWM-62 (grant application) available	
Notes: Pictures, measurements and notes taken by Kirby Morgan, Dept. MO. Front: Major General Henry W. Halleck, General-in-Chief of the Armies of the United States 1862-1864. Back: A tribute to his memory from his best friend, Statue with a thin moss covering, 12 Sep 2008. KRM/20Sep08	



Case Name: CA-San Francisco-San Francisco-Golden Gate Park-McKinley monument-1904	
State: California County: San Francisco Location: Golden Gate Park. East end of Panhandle. San Francisco, CA.	Type: President William McKinley monument. Bronze medallion mounted on the granite die features a bust of McKinley. The figural sculpture on top of the monument symbolizes a saddened Republic holding the palm leaf of peace and the sword of war victory. Sculpted by Robert Ingersoll Aitken.
Latitude: North Longitude: West	Photos: Right: Photo by J. Marti, 2008. Below: Close-up of medallion, same date [additional photos needed].
Reported by: Civil War Union Monuments, 1978 book, by Daughters of the Union Veterans of the Civil War; D. E. Darby, 25 Apr 2002; Joe Marti, Phil Sheridan Camp #4, 18Jun08	
Researched by:	 
Status:	
<input type="checkbox"/> Under Assessment	
<input checked="" type="checkbox"/> Needs Further Investigation	
<input type="checkbox"/> Completed	
<input type="checkbox"/> CWM-61 (assessment form) available	
<input type="checkbox"/> Form CWM-62 (grant application) available	
Notes: Dedicated 22 November 1904. Although not specifically memorializing the Civil War, representatives of the Grand Army of the Republic were among those who presided over the dedication ceremony (source: <i>San Francisco Call</i> , 23 November 1904). DAE 05Oct12 Base of monument 40' diameter. Sculpture on top, informal pictures taken by Joe Marti, 17June08. KRM/R20Sep08	




Case Name: CA-San Francisco-San Francisco-Golden Gate Park-Starr-King monument	
State: California	Type: Thomas Starr-King monument and sculpture, large.
County: San Francisco	
Location: San Francisco, San Francisco Co., CA. Golden Gate Park, north end of Music Concourse Drive and J. F. Kennedy Drive, easterly corner, set back with trees on three sides.	Photos: [photos needed]
Latitude: North 37.77228° (Google Earth)	
Longitude: West 122.46627°	
Reported by: Civil War Union Monuments, 1978 book, by Daughters of the Union Veterans of the Civil War; & D. E. Darby, 25 Apr 2002; & Dept. M.O. Kirby Morgan 2007	
Researched by:	
Status:	
<input type="checkbox"/> Under Assessment	
<input checked="" type="checkbox"/> Needs Further Investigation	
<input type="checkbox"/> Completed	
<input type="checkbox"/> CWM-61 (assessment form) available	
<input type="checkbox"/> Form CWM-62 (grant application) available	
Notes: Pictures, some measurements and a little history obtained 12 Sept 2008 by Kirby Morgan. KRM/20Sep08 Unveiled 26 October 1892. Sculpted by Daniel Chester French (sculptor of the well known Lincoln Memorial and the Minute Man) at a cost of \$18,000.	



Case Name: CA-San Francisco-San Francisco-Lincoln Park-Lincoln Hwy Terminus											
<p>State: California County: San Francisco Location: Lincoln Park (California Palace of the Legion of Honor), 100 34th Avenue, San Francisco, CA.</p>	<p>Type: Monument, replica of original.</p>										
<p>Latitude: North 34.78499° Longitude: West 122.49936°</p>	<p>Photos: Right: Photo by J. Marti, 2008 [additional photos needed].</p>										
<p>Reported by: Joe Marti, Phil Sheridan Camp #4, 18 June 2008</p>											
<p>Researched by:</p>											
<p>Status:</p> <table border="1" style="width: 100%;"> <tr> <td style="width: 20px;"></td> <td>Under Assessment</td> </tr> <tr> <td>X</td> <td>Needs Further Investigation</td> </tr> <tr> <td></td> <td>Completed</td> </tr> <tr> <td></td> <td>CWM-61 (assessment form) available</td> </tr> <tr> <td></td> <td>Form CWM-62 (grant application) available</td> </tr> </table>			Under Assessment	X	Needs Further Investigation		Completed		CWM-61 (assessment form) available		Form CWM-62 (grant application) available
	Under Assessment										
X	Needs Further Investigation										
	Completed										
	CWM-61 (assessment form) available										
	Form CWM-62 (grant application) available										
<p>Notes: From Wikipedia: "The Lincoln Highway, with its Western Terminus at Lincoln Park, was conceived and mapped in 1913 as the first coast-to-coast road across America, traversing 14 states. The original Western Terminus Marker of the highway was located at the north end of the plaza and fountain in front of the Legion of Honor. Today, a replica of the Western Terminus Marker and an interpretive plaque are located at the southwest corner of the plaza, next to the bus stop. The replica marker was placed in 2002 during the revitalized Lincoln Highway Association's 10th Annual National Convention by the Association's California Chapter."</p> <p>Inscription: WESTERN TERMINUS OF THE LINCOLN HIGHWAY</p>											





Case Name: CA-San Francisco-San Francisco-Pier 33-M1861 Rodman gun-replica											
<p>State: California County: San Francisco Location: Alcatraz Cruises Dock (Pier 33), San Francisco Embarcadero, CA.</p>	<p>Type: Cannon, replica 10" M1861 Rodman gun, with stacked cannon balls. Interpretive display.</p>										
<p>Latitude: North 37.80664 ° Longitude: West 122.40445°</p>	<p>Photos: Photo of the replica Rodman on display at Pier 33 (photo by D. Enderlin, 29 Sept. 2012. [additional photos needed])</p> 										
<p>Reported by: Dean Enderlin (DMO), Col Elmer Ellsworth Camp #23</p>											
<p>Researched by:</p>											
<p>Status:</p> <table border="1" style="width: 100%;"> <tr> <td style="width: 20px;"></td> <td>Under Assessment</td> </tr> <tr> <td>X</td> <td>Needs Further Investigation</td> </tr> <tr> <td></td> <td>Completed</td> </tr> <tr> <td></td> <td>CWM-61 (assessment form) available</td> </tr> <tr> <td></td> <td>Form CWM-62 (grant application) available</td> </tr> </table>			Under Assessment	X	Needs Further Investigation		Completed		CWM-61 (assessment form) available		Form CWM-62 (grant application) available
		Under Assessment									
X	Needs Further Investigation										
	Completed										
	CWM-61 (assessment form) available										
	Form CWM-62 (grant application) available										
<p>Notes: Replica 10" Rodman gun with stacked reproduction cannon balls on display in the boarding area of Alcatraz Cruises. Includes interpretive displays.</p>											



Case Name: CA-San Francisco-San Francisco-Presidio-10in Rodman gun-2765	
State: California County: San Francisco Location: San Francisco Presidio, San Francisco, CA.	Type: Cannon, 10" Rodman gun, sleeved to 8" rifle, WPF [West Point Foundry], Inspector RB [Roger Birnie, Jr.], Foundry #2765, year 1885, weight 16,090 pounds, rifled 24 right hand.
Latitude: North Longitude: West	Photos: [photos needed] <div style="border: 1px solid black; width: 100%; height: 100%;"></div>
Reported by: Stark's List 1998 & 2002	
Researched by:	
Status:	
<input type="checkbox"/> Under Assessment <input checked="" type="checkbox"/> Needs Further Investigation <input type="checkbox"/> Completed <input type="checkbox"/> CWM-61 (assessment form) available <input type="checkbox"/> Form CWM-62 (grant application) available	
Notes: Believed to be located in Pershing Square (near corner Moraga Avenue and Graham Street. A second Rodman gun appears nearby.	





Case Name: CA-San Francisco-San Francisco-Presidio-M1835 Mtn Howitzer-12pdr	
State: California County: San Francisco Location: Presidio of San Francisco, San Francisco, CA.	Type: Cannon, 12-pdr bronze mountain howitzer, Model 1835, cast 1859, Alger Foundry #409, inspector TJR [Thomas J. Rodman].
Latitude: North Longitude: West	Photos: [photos needed] <div style="border: 1px solid black; width: 100%; height: 100%;"></div>
Reported by: Stark's List 1998 & 2002	
Researched by:	
Status:	
<input type="checkbox"/> Under Assessment <input checked="" type="checkbox"/> Needs Further Investigation <input type="checkbox"/> Completed <input type="checkbox"/> CWM-61 (assessment form) available <input type="checkbox"/> Form CWM-62 (grant application) available	
Notes: <p style="text-align: center;">*** REPORTED STOLEN FROM PRESIDIO ABOUT 1969 ***</p>	



Case Name: CA-San Francisco-San Francisco-Presidio-M1861 Ordnance Rifle-688	
State: California County: San Francisco Location: San Francisco Presidio, San Francisco, CA.	Type: Cannon, 3" Ordnance Rifle, Model 1861, cast 1863, Phoenix Foundry, Reg #636, Inspector JHVF [Josiah Horace Vincent Field], Foundry #688 [inferred], 816 pounds. Rifled, 7 right hand. Altered to blank salute gun.
Latitude: North Longitude: West	Photos: [photos needed] <div style="border: 1px solid black; width: 100%; height: 100%;"></div>
Reported by: Stark's List 1998 & 2002	
Researched by:	
Status:	
<input type="checkbox"/> Under Assessment	
<input checked="" type="checkbox"/> Needs Further Investigation	
<input type="checkbox"/> Completed	
<input type="checkbox"/> CWM-61 (assessment form) available	
<input type="checkbox"/> Form CWM-62 (grant application) available	
Notes:	



Case Name: CA-San Francisco-San Francisco-Presidio Chapel-Mercy & Loyalty Windows										
<p>State: California County: San Francisco Location: Main Post Chapel, Fisher Loop, Presidio of San Francisco</p>	<p>Type: Memorial windows.</p>									
<p>Latitude: North Longitude: West</p>	<p>Photos: Photos of the windows by David Davis, August 2012. Far right is "Loyalty" window. Near right is "Mercy" window [additional photos needed]</p> <div style="display: flex; justify-content: space-around;">   </div>									
<p>Reported by: Kirby Morgan (DMO), Camp 22, November 2007</p>										
<p>Researched by:</p>										
<p>Status:</p>										
<table border="1"> <tr><td><input type="checkbox"/></td><td>Under Assessment</td></tr> <tr><td><input checked="" type="checkbox"/></td><td>Needs Further Investigation</td></tr> <tr><td><input type="checkbox"/></td><td>Completed</td></tr> <tr><td><input type="checkbox"/></td><td>CWM-61 (assessment form) available</td></tr> <tr><td><input type="checkbox"/></td><td>Form CWM-62 (grant application) available</td></tr> </table>		<input type="checkbox"/>	Under Assessment	<input checked="" type="checkbox"/>	Needs Further Investigation	<input type="checkbox"/>	Completed	<input type="checkbox"/>	CWM-61 (assessment form) available	<input type="checkbox"/>
<input type="checkbox"/>	Under Assessment									
<input checked="" type="checkbox"/>	Needs Further Investigation									
<input type="checkbox"/>	Completed									
<input type="checkbox"/>	CWM-61 (assessment form) available									
<input type="checkbox"/>	Form CWM-62 (grant application) available									
<p>Notes: The "Loyalty" window commemorates the Grand Army of the Republic. It was installed and dedicated before the "Mercy" window.</p> <p>Inscription on plaque associated with the "Mercy" window (dedicated 11 February 1934): To the Glory of God In memory of the members of The Woman's Relief Corps Auxiliary to the Grand Army of the Republic Department of California and Nevada</p>										



Case Name: CA-San Francisco-San Francisco-Starr-King Sarcophagus-CSHL691	
State: California County: San Francisco Location: San Francisco, San Francisco Co., CA. First Unitarian Church, Franklin between Starr King and Geary, San Francisco; USGS Quadrangle Sheet Name: San Francisco North.	Type: Plaque - California State Historical Landmark No. 691
Latitude: North Longitude: West	Photos: [photos needed] <div style="border: 1px solid black; width: 100%; height: 150px; margin-top: 10px;"></div>
Reported by: Tad D. Campbell, Camp 4, May 2002	
Researched by:	
Status:	
<input type="checkbox"/> Under Assessment	
<input checked="" type="checkbox"/> Needs Further Investigation	
<input type="checkbox"/> Completed	
<input type="checkbox"/> CWM-61 (assessment form) available	
<input type="checkbox"/> Form CWM-62 (grant application) available	
Notes: NO. 691 SARCOPHAGUS OF THOMAS STARR KING - Apostle of liberty, humanitarian, Unitarian minister, who in the Civil War bound California to the Union and led her to excel all other states in support of the United States Sanitary Commission that preceded the American Red Cross. His statue, together with that of Father Junipero Serra, represents California in the National Capitol, and his name is borne by a Yosemite peak-'A man to match our mountains.'	



Case Name: CA-San Francisco-San Francisco-Presidio-[case name assignment pending]	
State: California County: San Francisco Location: West of Lincoln Blvd. and SSW of Golden Gate Bridge, San Francisco, CA.	Type: Marker and possibly other plaques.
Latitude: North Longitude: West	Photos: [photos needed] <div style="border: 1px solid black; width: 100%; height: 100%;"></div>
Reported by: Civil War Union Monuments, 1978 book, by Daughters of the Union Veterans of the Civil War; & D. E. Darby, 25 Apr 2002.	
Researched by:	
Status:	
<input type="checkbox"/> Under Assessment <input checked="" type="checkbox"/> Needs Further Investigation <input type="checkbox"/> Completed <input type="checkbox"/> CWM-61 (assessment form) available <input type="checkbox"/> Form CWM-62 (grant application) available	
Notes:	



Case Name: CA-San Francisco-San Francisco-Union Square	
State: California County: San Francisco Location: Union Square, bounded by Powell, Geary, Post and Stockton streets, San Francisco, CA.	Type: Historic site.
Latitude: North Longitude: West	Photos: [photos needed] <div style="border: 1px solid black; width: 100%; height: 100%;"></div>
Reported by: Charles J. Reed, Camp 24, Summer 2002	
Researched by:	
Status:	
<input type="checkbox"/> Under Assessment	
<input type="checkbox"/> Needs Further Investigation	
<input checked="" type="checkbox"/> Completed	
<input checked="" type="checkbox"/> CWM-61 (assessment form) available	
<input type="checkbox"/> Form CWM-62 (grant application) available	
Form 61 link: http://www.suvcw.org/memorials/forms/61CA-San%20Francisco-San%20Francisco-Union%20Square.pdf	
Notes: SVC Charles Reed and Camp 24 members researched this site for a Form #61, as recommended by National Memorials Officer Todd Shillington, 20 Jan 2004. This is preparatory to requesting the City to install a memorial plaque honoring the use of "Union" Square for troop drill and pro-Union gatherings, something the city has so far not officially recognized and one of the major reasons that it was called Union Square.	



Case Name: CA-San Francisco-San Francisco-Union Square-Dewey monument	
State: California County: San Francisco Location: Union Square on Powell Street at Geary Blvd., San Francisco, CA	Type: Admiral George Dewey monument, also known as the American Navy Monument.
Latitude: North Longitude: West	Photos: [photos needed] <div style="border: 1px solid black; width: 100%; height: 100%;"></div>
Reported by: Civil War Union Monuments, 1978 book, by Daughters of the Union Veterans of the Civil War; & D. E. Darby, 25 Apr 2002.	
Researched by:	
Status:	
<input type="checkbox"/> Under Assessment <input type="checkbox"/> Needs Further Investigation <input type="checkbox"/> Completed <input checked="" type="checkbox"/> CWM-61 (assessment form) available <input checked="" type="checkbox"/> Form CWM-62 (grant application) available	
Notes: Dedicated 4 May 1903. It commemorates the victory of the US fleet under Admiral Dewey, the "hero of Manila Bay," in the Spanish-American War. The monument also honors sailors of the U.S. Navy. The dedication ceremony was recorded in a 3 minute film which is available for viewing from the Library of Congress. Although noted as a Civil War Union monument in the DUVCW book published in 1978, it does not appear to be specific to the Civil War or the Grand Army of the Republic.	
*** MONUMENT OF INTEREST ***	



Case Name: CA-San Francisco-San Francisco-Vets Memorial Bldg-GAR window

State: California
County: San Francisco
Location:
 Veterans Memorial Building, 401 Van Ness Ave.
 Stare case landing about 3rd floor? San Francisco, CA.

Type:
 Window, Stained leaded glass.

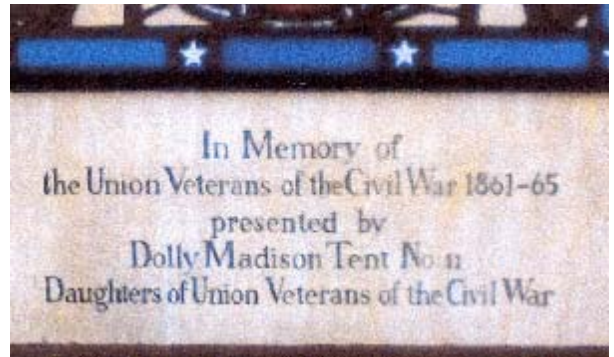
Latitude: North
Longitude: West

Photos:
 Right and Below: Photos of portions of the stained glass window, courtesy Joe Marti (Phil Sheridan Camp 4, August 2008 [additional photos needed])

Reported by:
 Joe Marti, Camp 4, 14 August 2008

Researched by:

Status:	
<input type="checkbox"/>	Under Assessment
<input checked="" type="checkbox"/>	Needs Further Investigation
<input type="checkbox"/>	Completed
<input type="checkbox"/>	CWM-61 (assessment form) available
<input type="checkbox"/>	Form CWM-62 (grant application) available



Notes:
 GAR window presented by Dolly Madison Tent No. 11, DUVCW (No Date) Building construction started in 1931. KRM/14Aug08
 Inscription: G.A.R. | In Memory of | the Union Veterans of the Civil War 1861-65 | presented by | Dolly Madison Tent No. 11 | Daughters of Union Veterans of the Civil War