



CA – SAN DIEGO

Home: <http://www.suvsac.org/memorials.html>

**Case Name: CA-San Diego-AnzaBorrego-Palm Springs-Plaque-CSHL639**

<b>State:</b> California	<b>Type:</b> Plaque - California State Historical Landmark No. 639
<b>County:</b> San Diego	
<b>Location:</b> Anza-Borrego Desert State Park, CA. On Vallecito Creek Rd, 1.6 mi E of County Rd S2 (P.M. 43.1), 6.3 mi SE of Agua Caliente Springs, Anza-Borrego Desert State Park.	<b>Photos:</b> [photos needed]
<b>Latitude:</b> North °	
<b>Longitude:</b> West °	
<b>Reported by:</b> Tad D. Campbell, May 2002	
<b>Researched by:</b>	
<b>Status:</b>	
<input type="checkbox"/> Under Assessment	
<input checked="" type="checkbox"/> Needs Further Investigation	
<input type="checkbox"/> Completed	
<input type="checkbox"/> CWM-61 (assessment form) available	
<input type="checkbox"/> Form CWM-62 (grant application) available	

**Notes:**  
 Inscription:  
 HERE WAS A PALM-STUDED DESERT RESTING PLACE, | 1826 – 1866, FOR MEXICAN PIONEERS, MOUNTAIN MEN, | THE ARMY OF THE WEST | MORMON BATTALION, BOUNDARY | COMMISSION, FORTY-NINERS, RAILWAY SURVEY, BUTTER- | FIELD OVERLAND MAIL STAGES, AND CALIFORNIA LEGION. | IT WAS THE SITE OF THE BUTTERFIELD STAGE STATION | BUILT IN 1858 BY WARREN F. HALL.  
 CALIFORNIA REGISTERED HISTORICAL LANDMARK NO. 639  
 PLAQUE PLACED BY THE CALIFORNIA STATE PARK COM- | MISSION IN COOPERATION WITH THE FREMONT-KEARNY | HISTORIANS OF OLD SAN DIEGO, OCTOBER 6, 1958.



**Case Name: CA-San Diego-AnzaBorrego-MailRoute-Plaque-CSHL647**

<b>State:</b> California	<b>Type:</b> Plaque - California State Historical Landmark No. 647
<b>County:</b> San Diego	
<b>Location:</b> Anza-Borrego Desert State Park, CA. Blair Valley, 0.5 mi E of County Rd S2 (P.M. 23.0), 5.8 mi South of State Hwy 78, Anza-Borrego Desert State Park.	<b>Photos:</b> [photos needed]
<b>Latitude:</b> North °	
<b>Longitude:</b> West °	
<b>Reported by:</b> Tad D. Campbell, May 2002	
<b>Researched by:</b>	
<b>Status:</b>	
<input type="checkbox"/> Under Assessment	
<input checked="" type="checkbox"/> Needs Further Investigation	
<input type="checkbox"/> Completed	
<input type="checkbox"/> CWM-61 (assessment form) available	
<input type="checkbox"/> Form CWM-62 (grant application) available	

**Notes:**  
 NO. 647 BUTTERFIELD OVERLAND MAIL ROUTE - This pass, Puerta, between the desert and the cooler valleys to the north, was used by the Mormon Battalion, Kearny's Army of the West, the Butterfield Overland Mail stages, and emigrants who eventually settled the West. The eroded scar on the left was the route of the Butterfield stages, 1858-1861. The road on the right served as a county road until recent years.



<b>Case Name: CA-San Diego-AnzaBorrego-SanFelipe-Plaque-CSHL793</b>	
<b>State:</b> California	<b>Type:</b> Plaque - California State Historical Landmark No. 793
<b>County:</b> San Diego	
<b>Location:</b> Anza-Borrego Desert State Park, CA. On County Hwy S2 (P.M. 15.9), 0.9 mi NW of intersection of State Hwy 78, near Anza-Borrego Desert State Park.	<b>Photos:</b> [photos needed] <div style="border: 1px solid black; width: 100%; height: 150px; margin-top: 10px;"></div>
<b>Latitude:</b> North °	
<b>Longitude:</b> West °	
<b>Reported by:</b> Tad D. Campbell, May 2002	
<b>Researched by:</b>	
<b>Status:</b>	
<input type="checkbox"/> Under Assessment	
<input checked="" type="checkbox"/> Needs Further Investigation	
<input type="checkbox"/> Completed	
<input type="checkbox"/> CWM-61 (assessment form) available	
<input type="checkbox"/> Form CWM-62 (grant application) available	
<b>Notes:</b> Inscription: SAN FELIPE HERE THE SOUTHERN TRAIL OF EXPLORERS, TRAPPERS, SOLDIERS,   AND EMIGRANTS CROSSED ANCIENT TRADE ROUTES OF KAMIA, CAHUILLA,   DIEGUENO, AND LUISENO INDIANS. ON THE FLAT SOUTHWEST ACROSS THE   CREEK, WARREN F. HALL BUILT AND OPERATED THE SAN FELIPE HOME   STATION OF THE BUTTERFIELD MAIL, 1858 – 61, USED LATER BY BANNING   STAGES AND BY THE MILITARY DURING THE CIVIL WAR. CALIFORNIA REGISTERED HISTORICAL LANDMARK NO. 793 PLAQUE PLACED BY THE CALIFORNIA STATE PARK COMMISSION IN   COOPERATION WITH THE SQUIBOB CHAPTER, NO. 1853, E CLAMPUS   VITUS, APRIL 19, 1964.	



**Case Name: CA-San Diego-OakGrove-Camp Wright-Plaque-CSHL482**

**State:** California  
**County:** San Diego  
**Location:**  
Oak Grove, CA. State Highway 79 (P.M. 49.3), Sec. 17, T9S, R2E.

**Type:**  
Plaque - California State Historical Landmark No. 482

**Latitude:** North °  
**Longitude:** West °

**Photos:**  
Right: Image of monument, circa 1998 [additional photos needed]



**Reported by:**  
Gene Armistead (DMO), 1998; Tad D. Campbell, May 2002

**Researched by:**  
Gene Armistead (DMO), Pittenger Camp 21

<b>Status:</b>	
<input type="checkbox"/>	Under Assessment
<input checked="" type="checkbox"/>	Needs Further Investigation
<input type="checkbox"/>	Completed
<input checked="" type="checkbox"/>	CWM-61 (assessment form) available
<input type="checkbox"/>	Form CWM-62 (grant application) available

**Form 61 link:** <http://www.suvpac.org/memorials/forms/61CA-San%20Diego-Oak%20Grove-Camp%20Wright-CSHL482.pdf>

**Notes:**  
Inscription:  
CAMP WRIGHT | 1861 – 1866 – FIRST ESTABLISHED OCTOBER 18, 1861, ON WARNER’S RANCH | AT “FORK OF THE TRAIL TO SAN DIEGO” TO GUARD THE | LINE OF COMMUNICATIONS BETWEEN CALIFORNIA AND | ARIZONA. MOVED TO THIS SITE BY MAJOR EDWIN A. RIGG, | FIRST CALIFORNIA VOLUNTEERS, ABOUT NOVEMBER 23, | 1861. NAME FOR BRIGADIER GENERAL GEORGE WRIGHT, UNITED STATES ARMY, WHO COMMANDED | THE PACIFIC DEPARTMENT AND CALIFORNIA DISTRICT | FROM 1861 TO 1865. ABANDONED DECEMBER 1866.  
STATE REGISTERED LANDMARK NO. 482  
MARKER PLACED BY SAN DIEGO COUNTY | BOARD OF SUPERVISORS AND THE | HISTORICAL MARKERS COMMITTEE | ERECTED 1953.



**Case Name: CA-San Diego-OakGrove-Stage Station-Plaque-CSHL502**

**State:** California  
**County:** San Diego  
**Location:**  
 Oak Grove, CA. State Highway 79 (P.M. 49.4), Oak Grove; USGS Quadrangle Sheet Name: Warner Springs.

**Type:**  
 Plaque - California State Historical Landmark No. 502. Brass plate set in mortared granite block upright base.

**Latitude:** North °

**Longitude:** West °

**Photos:**  
 Right: Image of monument, circa summer 1998 [additional photos needed]



**Reported by:**  
 Gene Armistead (DMO), 1998; Tad D. Campbell, May 2002

**Researched by:**  
 Gene Armistead (DMO), Pittenger Camp 21, Summer 1998

**Status:**

	Under Assessment
<input checked="" type="checkbox"/>	Needs Further Investigation
	Completed
<input checked="" type="checkbox"/>	CWM-61 (assessment form) available
	Form CWM-62 (grant application) available

**Form 61 link:** <http://www.suvpac.org/memorials/forms/61CA-San%20Diego-Oak%20Grove-Stage%20Station-CSHL502.pdf>

**Notes:**  
 Inscription:  
 OAK GROVE STAGE STATION | OCCUPIED IN 1858 BY WARREN HALL, DIVISION | SUPERINTENDENT, BUTTERFIELD OVERLAND MAIL | WHICH OPERATED BETWEEN SAN FRANCISCO AND | THE EASTERN TERMINALS, ST. LOUIS AND MEMPHIS, | FROM SEPTEMBER 15, 1858, TO MRCH 2, 1861. | THE FIRST MAIL STAGE FROM THE EAST DRIVEN | FROM FORT YUMA BY WARREN HALL AND | JACOB BERGMAN PASSED HERE OCTOBER 6, 1858.  
 STATE REGISTERED LANDMARK NO. 502  
 MARKER PLACED BY SAN DIEGO COUNTY | BOARD OF SUPERVISORS AND THE | HISTORICAL MARKERS COMMITTEE. | ERECTED 1953

Oak Grove is one of the few remaining stations on the Butterfield Overland Mail route, which operated between San Francisco and two eastern terminals - St. Louis, Missouri, and Memphis, Tennessee - from September 15, 1858 to March 2, 1861. During the Civil War the station was used as a hospital for nearby Camp Wright.




Case Name: CA-San Diego-Poway-PowayVetsPark-Cannon-2011											
<p><b>State:</b> California  <b>County:</b> San Diego  <b>Location:</b>                      Poway Veterans Park, Poway, CA. NE corner of Midland Road and Adrian Street, across from Old Poway Park.</p>	<p><b>Type:</b>                      Replica Civil War era cannon, on carriage. Appears to be ordnance rifle.</p>										
<p><b>Latitude:</b> North 32.97034° (Google Earth)  <b>Longitude:</b> West 117.03593°</p>	<p><b>Photos:</b>                      [photos needed]</p> <div style="border: 1px solid black; width: 100%; height: 100%;"></div>										
<p><b>Reported by:</b>                      Dean Enderlin (DMO), Ellsworth Camp 23, February 2014</p>											
<p><b>Researched by:</b></p>											
<p><b>Status:</b></p> <table border="1" style="width: 100%;"> <tr> <td style="width: 20px;"></td> <td>Under Assessment</td> </tr> <tr> <td><input checked="" type="checkbox"/></td> <td>Needs Further Investigation</td> </tr> <tr> <td><input type="checkbox"/></td> <td>Completed</td> </tr> <tr> <td><input type="checkbox"/></td> <td>CWM-61 (assessment form) available</td> </tr> <tr> <td><input type="checkbox"/></td> <td>Form CWM-62 (grant application) available</td> </tr> </table>			Under Assessment	<input checked="" type="checkbox"/>	Needs Further Investigation	<input type="checkbox"/>	Completed	<input type="checkbox"/>	CWM-61 (assessment form) available	<input type="checkbox"/>	Form CWM-62 (grant application) available
		Under Assessment									
<input checked="" type="checkbox"/>	Needs Further Investigation										
<input type="checkbox"/>	Completed										
<input type="checkbox"/>	CWM-61 (assessment form) available										
<input type="checkbox"/>	Form CWM-62 (grant application) available										
<p><b>Notes:</b>                      Faces northwest, and is fired on patriotic holidays.</p>											




Case Name: CA-San Diego-RanchoSantaFe-M1841-3in-Ordnance Rifle	
<b>State:</b> California	<b>Type:</b> Cannon, 3-inch Ordnance rifle, Model 1861, foundry Phoenix Iron Works, cast 1864, foundry no. 830 (inferred), registry no. 779, inspector SCL [Stephen Carr Lyford], weight 816 pounds. Rifling 7 right hand.
<b>County:</b> San Diego	
<b>Location:</b> Rancho Santa Fe, CA (specific location not given)	<b>Photos:</b> [photos needed] <div style="border: 1px solid black; width: 100%; height: 100%; margin-top: 10px;"></div>
<b>Latitude:</b> North °	
<b>Longitude:</b> West °	
<b>Reported by:</b> Stark's List 1998 & 2002	
<b>Researched by:</b>	
<b>Status:</b>	
<input type="checkbox"/> Under Assessment	
<input checked="" type="checkbox"/> Needs Further Investigation	
<input type="checkbox"/> Completed	
<input type="checkbox"/> CWM-61 (assessment form) available	
<input type="checkbox"/> Form CWM-62 (grant application) available	
<b>Notes:</b>	



<b>Case Name:</b> CA-San Diego-San Diego-BalboaNavalHospital-4.2in-Parrott Rifle	
<b>State:</b> California <b>County:</b> San Diego <b>Location:</b> Balboa Naval Hospital (now Naval Medical Center San Diego), Corps Barracks, Buildings 1 and 2, Park Boulevard, Balboa Park, San Diego, CA.	<b>Type:</b> Cannon, 4.2-inch Navy Parrott rifle, iron, foundry WPF [West Point Foundry], cast 1862, foundry no. 425, registry no. 128, weight 3,512 pounds. Rifling 5 right hand.
<b>Latitude:</b> North ° <b>Longitude:</b> West °	<b>Photos:</b> Right: Photo of Navy Parrott rifle, c.1985, Historical American Buildings Survey, courtesy Library of Congress [photos needed] 
<b>Reported by:</b> Stark's List 1998 & 2002	
<b>Researched by:</b>	
<b>Status:</b>	
<input type="checkbox"/> Under Assessment <input checked="" type="checkbox"/> Needs Further Investigation <input type="checkbox"/> Completed <input type="checkbox"/> CWM-61 (assessment form) available <input type="checkbox"/> Form CWM-62 (grant application) available	
<b>Notes:</b> Located on a southwest terrace, iron mount on concrete foundation. A similarly mounted pre-Civil War naval cannon decorates the southeast terrace.  Latitude and longitude reported by LOC as: 32.71528, -117.15639	





<b>Case Name:</b> CA-San Diego-San Diego-BalboaNavalHospital-12pdr-Dahlgren	
<b>State:</b> California	<b>Type:</b> Cannon, 12-pdr, Dahlgren Boat Howitzer, Heavy, bronze. Foundry marks polished off.
<b>County:</b> San Diego	
<b>Location:</b> Balboa Naval Hospital (now Naval Medical Center San Diego), Gate 2. Park Boulevard, Balboa Park, San Diego, CA.	<b>Photos:</b> Right: Photo of boat howitzer, 1985, by Edward Golich, Historical American Buildings Survey, courtesy Library of Congress [photos needed] 
<b>Latitude:</b> North °	
<b>Longitude:</b> West °	
<b>Reported by:</b> Stark's List 1998 & 2002	
<b>Researched by:</b>	
<b>Status:</b>	
<input type="checkbox"/> Under Assessment	
<input checked="" type="checkbox"/> Needs Further Investigation	
<input type="checkbox"/> Completed	
<input type="checkbox"/> CWM-61 (assessment form) available	
<input type="checkbox"/> Form CWM-62 (grant application) available	
<b>Notes:</b>  Latitude and longitude reported by LOC as: 32.71528, -117.15639	



<b>Case Name: CA-San Diego-San Diego-BalboaPark-Plaque-WRC-ArthurVest-1932</b>	
<b>State:</b> California	<b>Type:</b> Bronze plaque, associated with a memorial tree.
<b>County:</b> San Diego	
<b>Location:</b> Balboa Park, 1549 El Prado San Diego, CA 92101	<b>Photos:</b> [photos needed]  <div style="border: 1px solid black; width: 100%; height: 150px;"></div>
<b>Latitude:</b> North °	
<b>Longitude:</b> West °	
<b>Reported by:</b> Kathy Bower, National Woman's Relief Corps	
<b>Researched by:</b> Dean Enderlin, Ellsworth Camp 23 (DMO)	
<b>Status:</b>	
<input type="checkbox"/> Under Assessment	
<input checked="" type="checkbox"/> Needs Further Investigation	
<input type="checkbox"/> Completed	
<input type="checkbox"/> CWM-61 (assessment form) available	
<input type="checkbox"/> Form CWM-62 (grant application) available	
<b>Notes:</b> The tree and associated plaque were dedicated to Arthur Edward Vest (1845-1943), who was Department Commander of the Department of California & Nevada, GAR, in 1931-1932. Vest presided at the 65 <sup>th</sup> Annual Encampment of the Department of California & Nevada, which was held in San Diego on May 15-20, 1932. The Woman's Relief Corps met in convention concurrently with the GAR, and dedicated the tree and plaque at that time.  Inscription: DEDICATED IN HONOR OF   ARTHUR E. VEST   DEPARTMENT COMMANDER OF THE   GRAND ARMY OF THE REPUBLIC   BY THE   WOMAN'S RELIEF CORPS   DEPARTMENT OF CALIFORNIA AND NEVADA   MAY 16 1932	



<b>Case Name:</b> CA-San Diego-San Diego-Barracks-Plaque-CSHL523	
<b>State:</b> California <b>County:</b> San Diego <b>Location:</b> San Diego, CA. 700 block of Harbor-Market Streets.	<b>Type:</b> Plaque - California State Historical Landmark No. 523
<b>Latitude:</b> North ° <b>Longitude:</b> West °	<b>Photos:</b> [photos needed] <div style="border: 1px solid black; width: 100%; height: 100%;"></div>
<b>Reported by:</b> Tad D. Campbell, May 2002	
<b>Researched by:</b>	
<b>Status:</b>	
<input type="checkbox"/> Under Assessment <input checked="" type="checkbox"/> Needs Further Investigation <input type="checkbox"/> Completed <input type="checkbox"/> CWM-61 (assessment form) available <input type="checkbox"/> Form CWM-62 (grant application) available	
<b>Notes:</b> Inscription: SAN DIEGO BARRACKS   1850 – 1921   AN ARMY SUPPLY DEPOT FOR SOUTHERN CALIFORNIA WAS ESTABLISHED ON THIS SITE IN 1850. DESIGNATED NEW SAN DIEGO POST, IT WAS GARRISONED BY TROOPS FROM DECEMBER 2, 1858 TO MAY, 1866. REOCCUPIED DECEMBER, 1869. NAME CHANGED TO SAN DIEGO BARRACKS APRIL 5, 1897. ABANDONED DECEMBER 15, 1921. ACQUIRED BY CITY OF SAN DIEGO, JULY 13, 1938. MARKER PLACED BY SAN DIEGO COUNTY BOARD OF SUPERVISORS AND THE HISTORICAL MARKERS COMMITTEE. ERECTED 1955.  New San Diego was established as a quartermaster depot by Captain Nathaniel Lyon, 2nd U.S. Infantry, in 1850-51 to supply military establishments in Southern California. The name of the post was changed from New San Diego to San Diego Barracks by General Orders No. 2, Military Division of the Pacific, San Francisco, April 5, 1879. San Diego Barracks continued to operate as a subpost of Fort Rosecrans until abandoned December 15, 1921.	



**Case Name: CA-San Diego-San Diego-MaritimeMuseum-M1857-12pdr-Napoleon-1144**

<b>State:</b> California	<b>Type:</b> Cannon, 12-pdr Model 1857 Napoleon, bronze, foundry Alger, cast 1862, foundry no. 1144, registry no. 106, weight 1,220 pounds.
<b>County:</b> San Diego	
<b>Location:</b> Maritime Museum of San Diego, 1492 North Harbor Drive, San Diego, CA.	<b>Photos:</b> [photos needed]
<b>Latitude:</b> North 32.72094° (Google Earth)	
<b>Longitude:</b> West 117.17530°	
<b>Reported by:</b> Stark's List 1998 & 2002	
<b>Researched by:</b>	
<b>Status:</b>	
<input type="checkbox"/> Under Assessment	
<input checked="" type="checkbox"/> Needs Further Investigation	
<input type="checkbox"/> Completed	
<input type="checkbox"/> CWM-61 (assessment form) available	
<input type="checkbox"/> Form CWM-62 (grant application) available	

**Notes:**  
 Known locally as “Big John.” A full history of this Napoleon and its companion is presented in the San Diego Historical Society’s quarterly journal, Winter 1994, v.40, nos. 1 & 2, written by John L. Vandegrift and Wayne Kenaston, Jr. (on file).  
  
 Reportedly donated to the Maritime Museum by the U.S. Army. Mounted on carriage, and used for interpretive events on the shoreline of San Diego Bay.



**Case Name: CA-San Diego-San Diego-MaritimeMuseum-M1857-12pdr-Napoleon-290**

<b>State:</b> California	<b>Type:</b> Cannon, 12-pdr Model 1857 Napoleon, bronze, foundry Revere, cast 1863, foundry no. 290, registry no. 289, inspector TJR [Thomas J. Rodman], weight 1,213 pounds.
<b>County:</b> San Diego	
<b>Location:</b> Maritime Museum of San Diego, 1492 North Harbor Drive, San Diego, CA.	<b>Photos:</b> [photos needed]
<b>Latitude:</b> North 32.72094° (Google Earth)	
<b>Longitude:</b> West 117.17530°	
<b>Reported by:</b> Stark's List 1998 & 2002	
<b>Researched by:</b>	
<b>Status:</b>	
<input type="checkbox"/> Under Assessment	
<input checked="" type="checkbox"/> Needs Further Investigation	
<input type="checkbox"/> Completed	
<input type="checkbox"/> CWM-61 (assessment form) available	
<input type="checkbox"/> Form CWM-62 (grant application) available	

**Notes:**  
 Known locally as "El Justin." A full history of this Napoleon and its companion is presented in the San Diego Historical Society's quarterly journal, Winter 1994, v.40, nos. 1 & 2, written by John L. Vandegrift and Wayne Kenaston, Jr. (on file).  
  
 Reportedly donated to the Maritime Museum by the U.S. Army. Mounted on carriage, and used for interpretive events on the shoreline of San Diego Bay.



**Case Name: CA-San Diego-San Diego-MtHopeCem-M1861-Siege Mortar**

<b>State:</b> California	<b>Type:</b> Cannon, Model 1861 10-inch Siege Mortar, iron, foundry SMcM [Seyfert, McManus & Co.], cast 1865, foundry no. 294, registry no. 12, inspector SCL [Stephen Carr Lyford], weight 1,938 pounds.
<b>County:</b> San Diego	
<b>Location:</b> Mount Hope Cemetery, 3751 Market Street, San Diego, CA	<b>Photos:</b> [photos needed] <div style="border: 1px solid black; width: 100%; height: 100%; margin-top: 10px;"></div>
<b>Latitude:</b> North °	
<b>Longitude:</b> West °	
<b>Reported by:</b> Stark's List 1998 & 2002; Jerry Sayre, Pittenger Camp 21, December 2009	
<b>Researched by:</b>	
<b>Status:</b>	
<input type="checkbox"/> Under Assessment	
<input checked="" type="checkbox"/> Needs Further Investigation	
<input type="checkbox"/> Completed	
<input type="checkbox"/> CWM-61 (assessment form) available	
<input type="checkbox"/> Form CWM-62 (grant application) available	

**Notes:**  
Placed by Heintzelman Post, No. 33, GAR, circa 1897. Restored and mounted on reproduction carriage by Sgt. William Pittenger Camp #21, re-installed April 2014. See Camp 21's newsletter The General, Vol. XX, No. 3 (May 17, 2014) for details on the restoration.



<b>Case Name: CA-San Diego-San Diego-MtHopeCem-GAR Monument-1956</b>	
<b>State:</b> California	<b>Type:</b> Upright tablet, marble. Associated with a flag pole which is directly behind the monument.
<b>County:</b> San Diego	
<b>Location:</b> Mount Hope Cemetery, 3751 Market Street, San Diego, CA. In center of GAR Plot.	<b>Photos:</b> Right: Photo of the monument[additional photos needed]
<b>Latitude:</b> North °	
<b>Longitude:</b> West °	
<b>Reported by:</b> Gene Armistead (DMO), 1998	
<b>Researched by:</b> Gene Armistead (DMO), Pittenger Camp 21, June 1998	
<b>Status:</b>	
<input type="checkbox"/> Under Assessment	
<input checked="" type="checkbox"/> Needs Further Investigation	
<input type="checkbox"/> Completed	
<input checked="" type="checkbox"/> CWM-61 (assessment form) available	
<input type="checkbox"/> Form CWM-62 (grant application) available	
<b>Form 61 link:</b> <a href="http://www.suvcw.org/memorials/forms/61CA-San%20Diego-San%20Diego-MtHopeCem-GAR%20Monument-1956.pdf">http://www.suvcw.org/memorials/forms/61CA-San%20Diego-San%20Diego-MtHopeCem-GAR%20Monument-1956.pdf</a>	
<b>Notes:</b> Associated with Heintzelman Corps, No. 1, Woman's Relief Corps. <p>A GAR star placed at the center of a Union shield decorates the top of the monument, surrounded by the dates 1861 and 1866.</p> <p>Inscription: 1861 1866   TO THE MEMORY OF THE   GRAND ARMY   OF THE   REPUBLIC   DEDICATED BY   HEINTZELMAN WOMAN'S   RELIEF CORPS NO. 1   AUXILIARY TO THE G.A.R.   ERECTED JULY 4, 1956</p>	





Case Name: CA-San Diego-San Diego-MtHopeCem-Plaque-Last Soldier	
<b>State:</b> California	<b>Type:</b> Last Union Soldier plaque, Shelly
<b>County:</b> San Diego	
<b>Location:</b> Mount Hope Cemetery, 3751 Market Street, San Diego, CA.	<b>Photos:</b> [photos needed] <div style="border: 1px solid black; width: 100%; height: 150px; margin-top: 10px;"></div>
<b>Latitude:</b> North °	
<b>Longitude:</b> West °	
<b>Reported by:</b>	
<b>Researched by:</b>	
<b>Status:</b>	
<input type="checkbox"/> Under Assessment	
<input checked="" type="checkbox"/> Needs Further Investigation	
<input type="checkbox"/> Completed	
<input type="checkbox"/> CWM-61 (assessment form) available	
<input type="checkbox"/> Form CWM-62 (grant application) available	
<b>Notes:</b> Dedicated 14 November 2009, by Pittenger Camp 21, Dept. of Calif. & Pacific, SUVCW. Mentioned in the 2009 holiday issue of the <i>Western Dispatch</i> (Sons of Veterans Reserve) newsletter.	





<b>Case Name: CA-San Diego-San Diego-MtHopeCem-UDC Monument</b>	
<b>State:</b> California	<b>Type:</b> Three-piece granite monument placed in plot where 26 Confederate veterans are buried. Associated with a flag pole.
<b>County:</b> San Diego	
<b>Location:</b> Mount Hope Cemetery, 3751 Market Street, San Diego, CA. United Daughters of the Confederacy plot.	<b>Photos:</b> Photo of monument, circa 1998 [additional photos needed]
<b>Latitude:</b> North °	
<b>Longitude:</b> West °	
<b>Reported by:</b> Gene Armistead (DMO), 1998	
<b>Researched by:</b> Gene Armistead (DMO), Pittenger Camp 21, June 1998	
<b>Status:</b>	
<input type="checkbox"/> Under Assessment	
<input type="checkbox"/> Needs Further Investigation	
<input type="checkbox"/> Completed	
<input checked="" type="checkbox"/> CWM-61 (assessment form) available	
<input type="checkbox"/> Form CWM-62 (grant application) available	
<b>Form 61 link:</b> <a href="http://www.suvcw.org/memorials/forms/61CA-San%20Diego-San%20Diego-MtHopeCem-UDC%20Monument.pdf">http://www.suvcw.org/memorials/forms/61CA-San%20Diego-San%20Diego-MtHopeCem-UDC%20Monument.pdf</a>	
<b>Notes:</b> Associated with the United Daughters of the Confederacy (UDC), Stonewall Jackson Chapter, No. 476.  Inscription (central tablet): DEDICATED TO   CONFEDERATE VETERANS   AND THEIR WIVES   HEREIN BURIED Inscription (support block on tablet's left): FOR THEIR WORK AND DEVOTION   IN SECURING THIS PLOT AND MONUMENT   WE LOVINGLY REMEMBER   MATTIE S. DAVIS   MARY K. GARTER   KATHRYN C. BLANKENBURG Inscription (support block on tablet's right): STONEWALL JACKSON   CHAPTER 476   UNITED DAUGHTERS   OF   THE CONFEDERACY   ORGANIZED 1904	






<b>Case Name:</b> CA-San Diego-San Diego-FtRosecransNatCem-Plaque-CSHL55	
<b>State:</b> California <b>County:</b> San Diego <b>Location:</b> San Diego, CA. Cabrillo Memorial Drive, Point Loma, San Diego; USGS Quadrangle Sheet Name: La Jolla.	<b>Type:</b> Plaque - California State Historical Landmark No. 55
<b>Latitude:</b> North ° <b>Longitude:</b> West °	<b>Photos:</b> [photos needed] <div style="border: 1px solid black; width: 100%; height: 150px; margin-top: 10px;"></div>
<b>Reported by:</b> Tad D. Campbell, May 2002	
<b>Researched by:</b>	
<b>Status:</b>	
<input type="checkbox"/> Under Assessment	
<input checked="" type="checkbox"/> Needs Further Investigation	
<input type="checkbox"/> Completed	
<input type="checkbox"/> CWM-61 (assessment form) available	
<input type="checkbox"/> Form CWM-62 (grant application) available	
<b>Notes:</b> Inscription: FORT ROSECRANS NATIONAL CEMETERY A BURIAL GROUND BEFORE 1847, THIS GRAVEYARD BECAME AN   ARMY POST CEMETERY IN THE 1860S. IT IS THE FINAL RESTING   PLACE FOR MOST WHO FELL AT SAN PASQUAL IN 1846, AND FOR   THE USS BENNINGTON VICTIMS OF 1905. IT BECAME FORT   ROSECRANS NATIONAL CEMETERY IN 1934 AND WAS PLACED   UNDER THE VETERANS ADMINISTRATION NATIONAL CEMETERY   SYSTEM IN 1937. OVER 50,000 WHO SERVED THE U.S.   HONORABLY IN WAR AND PEACE LIE HERE. CALIFORNIA REGISTERED HISTORICAL LANDMARK NO. 55 FIRST REGISTERED DEC. 6, 1932. PLAQUE PLACED BY THE   STATE DEPARTMENT OF PARKS AND RECREATION IN COOPERATION   WITH THE U.S. DEPARTMENT OF VETERANS AFFAIRS AND SQUIBOB   CHAPTER, E CLAMPUS VITUS, MAY 28, 1990.	



<b>Case Name: CA-San Diego-San Diego-FtRosecrans-Plaque-CSHL62</b>	
<b>State:</b> California	<b>Type:</b> Plaque - California State Historical Landmark No. 62
<b>County:</b> San Diego	
<b>Location:</b> San Diego, CA. Base of Ballast Point, S end of Rosecrans St, where historic markers are on a half circle, U.S. Naval Submarine Base, San Diego.	<b>Photos:</b> [photos needed] <div style="border: 1px solid black; width: 100%; height: 150px; margin-top: 10px;"></div>
<b>Latitude:</b> North °	
<b>Longitude:</b> West °	
<b>Reported by:</b> Tad D. Campbell, May 2002	
<b>Researched by:</b>	
<b>Status:</b>	
<input type="checkbox"/> Under Assessment	
<input checked="" type="checkbox"/> Needs Further Investigation	
<input type="checkbox"/> Completed	
<input type="checkbox"/> CWM-61 (assessment form) available	
<input type="checkbox"/> Form CWM-62 (grant application) available	
<b>Notes:</b> NO. 62 FORT ROSECRANS - President Millard Fillmore's executive order of 1852 created a U.S. Preserve on Point Loma. From 1870 to 1873 the coast artillery corpsmen evicted whalers from the site in order to begin the military installation. In 1899 it was named for William S. Rosecrans, Civil War general and California congressman. Major fortifications were constructed in 1891-1903 and 1941-1943. Transferred to the U.S. Navy in 1957, it became a submarine support facility.	



<b>Case Name: CA-San Diego-San Ysidro-Statue-US Grant</b>	
<b>State:</b> California	<b>Type:</b> Statue, depicting General Ulysses S. Grant. Larger than life size. Bronze, mounted on concrete plinth.
<b>County:</b> San Diego	
<b>Location:</b> Originally installed at the San Diego County Courthouse, later re-installed at the center of San Ysidro Community Park, between East Park Avenue and West Park Avenue, San Ysidro, CA.	<b>Photos:</b> Right: Historic photo of statue, courtesy San Diego Historical Society [photos needed] 
<b>Latitude:</b> North °	
<b>Longitude:</b> West °	
<b>Reported by:</b> Civil War Union Monuments, 1978 book, by Daughters of the Union Veterans of the Civil War; & D. E. Darby, 25 Apr 2002	
<b>Researched by:</b>	
<b>Status:</b>	
<input type="checkbox"/> Under Assessment	
<input checked="" type="checkbox"/> Needs Further Investigation	
<input type="checkbox"/> Completed	
<input type="checkbox"/> CWM-61 (assessment form) available	
<input type="checkbox"/> -- Form CWM-62 (grant application) available	
<b>Notes:</b> Sculptor Henry Augustus Lukeman (source: DUVCW 1978). Lukeman also sculpted a bronze memorial called the “Angel of Death” or “Spirit of the Lotus Flower” for the family of U.S. Grant, Jr., in Greenwood Cemetery, San Diego, in 1911. Original installed in at the southeast corner of the grounds of the San Diego County Courthouse. It was removed “a few years” prior to 1911, and later donated by George P. Hall (a GAR member), founder of the Little Landers community, and re-dedicated in early May 1911. It stood at the center of San Ysidro Park, mounted on a concrete pedestal. The statue and landscaping are no longer extant (source: City of San Ysidro, 2010, <i>Historic Context Statement</i> ).  Reportedly destroyed in the scrap metal drives of World War II.	
<b>*** DESTROYED AS SCRAP IN WW-II ***</b>	



<b>Case Name:</b> CA-San Diego-San Diego-USMC-RecruitingDepot-12pdr-Dahlgren	
<b>State:</b> California <b>County:</b> San Diego <b>Location:</b> San Diego, CA. United States Marine Corps Recruiting Depot (MCRDSD), 77 Pre.	<b>Type:</b> Cannon, 12-pdr Dahlgren boat howitzer, Heavy, bronze, foundry Alger, cast 1864, registry no. 393, inspector TAH [Timothy Atwater Hunt], weight 750 pounds (inferred).
<b>Latitude:</b> North ° <b>Longitude:</b> West °	<b>Photos:</b> [photos needed] <div style="border: 1px solid black; width: 100%; height: 100%;"></div>
<b>Reported by:</b> Stark's List 1998 & 2002	
<b>Researched by:</b>	
<b>Status:</b>	
<input type="checkbox"/> Under Assessment	
<input checked="" type="checkbox"/> Needs Further Investigation	
<input type="checkbox"/> Completed	
<input type="checkbox"/> CWM-61 (assessment form) available	
<input type="checkbox"/> Form CWM-62 (grant application) available	
<b>Notes:</b>	