



CA – TEHAMA

Home: <http://www.suvcw.org/memorials.html>

**Case Name: CA-Tehama-Corning-Cannons-1912**

<b>State:</b> California	<b>Type:</b> Described as two bronze cannons, with carriages and cannon balls.
<b>County:</b> Tehama	
<b>Location:</b> Corning, CA. Location and status unknown.	<b>Photos:</b> [photos needed]
<b>Latitude:</b> North °	
<b>Longitude:</b> West °	
<b>Reported by:</b> Dean Enderlin (DMO), Ellsworth Camp 23, 11 January 2014	
<b>Researched by:</b>	
<b>Status:</b>	
<input type="checkbox"/> Under Assessment	
<input checked="" type="checkbox"/> Needs Further Investigation	
<input type="checkbox"/> Completed	
<input type="checkbox"/> CWM-61 (assessment form) available	
<input type="checkbox"/> Form CWM-62 (grant application) available	

**Notes:**  
 Status unknown. The guns were probably delivered to the town of Corning in late 1912. Associated with Maywood Post, No. 184, G.A.R., based in Corning.

Excerpt from the Sixty-second Congress, Sess. II, Chapter 384, August 24, 1912 [H.R. 24458]:  
 CHAP. 384. – An Act Authorizing the Secretary of War, in his discretion, to deliver to certain cities and towns condemned bronze or brass cannon, with their carriages and outfit of cannon balls, and so forth. *Be it enacted by the Senate and House of Representatives of the United States of America, in Congress assembled,*

“To the town of Corning, California, for the use of the Maywood Post, Numbered One hundred and eighty-four, Grand Army of the Republic, two condemned bronze or brass fieldpieces, with their carriages, with a suitable outfit of cannon balls, same to be subject at all times to the order of the Secretary of War.”



<b>Case Name:</b> CA-Tehama-Flournoy-Nomi Lackee Indian Reservation-CSHL357	
<b>State:</b> California <b>County:</b> Tehama <b>Location:</b> Flournoy, CA. On Osborn Rd, 3.9 mi N of Flournoy	<b>Type:</b> Plaque - California State Historical Landmark No. 357
<b>Latitude:</b> North ° <b>Longitude:</b> West °	<b>Photos:</b> [photos needed] <div style="border: 1px solid black; width: 100%; height: 100%;"></div>
<b>Reported by:</b> Tad D. Campbell, May 2002	
<b>Researched by:</b>	
<b>Status:</b>	
<input type="checkbox"/> Under Assessment	
<input checked="" type="checkbox"/> Needs Further Investigation	
<input type="checkbox"/> Completed	
<input type="checkbox"/> CWM-61 (assessment form) available	
<input type="checkbox"/> Form CWM-62 (grant application) available	
<b>Notes:</b> NO. 357 INDIAN MILITARY POST, NOMI LACKEE INDIAN RESERVATION - An Indian military post from 1854 to 1866, the Nomi Lackee Indian Reservation controlled 300 to 2,500 militant Indians. U.S. Survey of 1858 showed the reservation to cover 25,139.71 acres. The Indians moved to Round Valley in 1866.	




<b>Case Name: CA-Tehama-Red Bluff-Cannons-1912</b>	
<b>State:</b> California	<b>Type:</b> Described as two bronze cannons, with carriages and cannon balls.
<b>County:</b> Tehama	
<b>Location:</b> Red Bluff, CA. Location and status unknown	<b>Photos:</b> [photos needed] <div style="border: 1px solid black; width: 100%; height: 150px; margin-top: 10px;"></div>
<b>Latitude:</b> North °	
<b>Longitude:</b> West °	
<b>Reported by:</b> Dean Enderlin (DMO), Ellsworth Camp 23, 11 January 2014	
<b>Researched by:</b>	
<b>Status:</b>	
<input type="checkbox"/> Under Assessment	
<input checked="" type="checkbox"/> Needs Further Investigation	
<input type="checkbox"/> Completed	
<input type="checkbox"/> CWM-61 (assessment form) available	
<input type="checkbox"/> Form CWM-62 (grant application) available	
<b>Notes:</b>	
Status unknown. The guns were probably delivered to the town of Red Bluff in late 1912. Associated with Gen. J. K. Mansfield Post, No. 75, G.A.R., based in Red Bluff.	
Excerpt from the Sixty-second Congress, Sess. II, Chapter 384, August 24, 1912 [H.R. 24458]: CHAP. 384. – An Act Authorizing the Secretary of War, in his discretion, to deliver to certain cities and towns condemned bronze or brass cannon, with their carriages and outfit of cannon balls, and so forth. <i>Be it enacted by the Senate and House of Representatives of the United States of America, in Congress assembled,</i> “To the city of Red Bluff, in the State of California, for the use of the Mansfield Post, Numbered Seventy-five, Grand Army of the Republic, two condemned fieldpieces or cannon, with a suitable outfit of cannon balls, same to be subject at all times to the order of the Secretary of War.”	




<b>Case Name: CA-Tehama-Red Bluff-Home of John Brown Widow-CSHL117</b>	
<b>State:</b> California	<b>Type:</b> Plaque - California State Historical Landmark No. 117. Home of John Brown's widow.
<b>County:</b> Tehama	
<b>Location:</b> 135 Main St, Red Bluff; USGS Quadrangle Sheet Name: Chester 15.	<b>Photos:</b> [photos needed]
<b>Latitude:</b> North °	
<b>Longitude:</b> West °	
<b>Reported by:</b> Tad D. Campbell, May 2002; Civil War Union Monuments, 1978 book, by Daughters of the Union Veterans of the Civil War; & D. E. Darby, 25 Apr 2002.	
<b>Researched by:</b>	
<b>Status:</b>	
<input type="checkbox"/> Under Assessment	
<input checked="" type="checkbox"/> Needs Further Investigation	
<input type="checkbox"/> Completed	
<input type="checkbox"/> CWM-61 (assessment form) available	
<input type="checkbox"/> Form CWM-62 (grant application) available	
<b>Notes:</b> NO. 117 HOME OF MRS. JOHN BROWN - In 1864 the widow of John Brown, the famous abolitionist of Harpers Ferry, came to Red Bluff with her children. So great was the admiration for John Brown in that area that a considerable sum of money was raised to provide his widow and children with a home. Mrs. Brown lived there until the summer of 1870, when she and her children moved to Humboldt County.	




Case Name: CA-Tehama-Red Bluff-OakHillCem-Cannon	
<b>State:</b> California <b>County:</b> Tehama <b>Location:</b> Oak Hill Cemetery, 600 Cemetery Lane, Red Bluff.	<b>Type:</b> Cannon, 12-pdr Napoleon, iron.
<b>Latitude:</b> North 40.17009° (Google Earth) <b>Longitude:</b> West 122.24609°	<b>Photos:</b> Right: Photo of cannon by Don Huffman, 2012 (Carlin Camp 25). [additional photos on file] 
<b>Reported by:</b>	
<b>Researched by:</b> Charles Christian, Ellsworth Camp 23, SUVCW	
<b>Status:</b>	
<input checked="" type="checkbox"/> Under Assessment <input type="checkbox"/> Needs Further Investigation <input type="checkbox"/> Completed <input type="checkbox"/> CWM-61 (assessment form) available <input type="checkbox"/> Form CWM-62 (grant application) available	
<b>Notes:</b> Known as the "Black Republican." The name comes from a Civil War era term applied to Abraham Lincoln supporters, especially proponents of abolition and African-American equality.  The cannon was placed in the cemetery prior to 1894. From the Red Bluff Cemetery District website: "This cannon was said to have been used by Union followers and was previously located at the foot of Pine Street overlooking the Sacramento River and was fired when there was a Federal victory."	



Case Name: CA-Tehama-Red Bluff-OakHillCem-GAR-monument	
<b>State:</b> California	<b>Type:</b> Monument, stone.
<b>County:</b> Tehama	
<b>Location:</b> Oak Hill Cemetery, 600 Cemetery Lane, Red Bluff.	<b>Photos:</b> Right: Photo of cannon by Don Huffman, 2012 (Carlin Camp 25). [additional photos needed] 
<b>Latitude:</b> North °	
<b>Longitude:</b> West °	
<b>Reported by:</b>	
<b>Researched by:</b>	
<b>Status:</b>	
<input type="checkbox"/> Under Assessment	
<input checked="" type="checkbox"/> Needs Further Investigation	
<input type="checkbox"/> Completed	
<input type="checkbox"/> CWM-61 (assessment form) available	
<input type="checkbox"/> Form CWM-62 (grant application) available	
<b>Notes:</b> Associated with Gen. J. K. Mansfield Post, No 75, GAR, which was based in Red Bluff.	



<b>Case Name: CA-Tehama-Red Bluff-OakHillCem-Lincoln Memorial Monument-1865</b>	
<b>State:</b> California	<b>Type:</b> Granite monument, dedicated to Abraham Lincoln
<b>County:</b> Tehama	
<b>Location:</b> Oak Hill Cemetery, 600 Cemetery Lane, Red Bluff.	<b>Photos:</b> Right: Photo of cannon by Don Huffman, 2012 (Carlin Camp 25). [additional photos needed] 
<b>Latitude:</b> North 40.16993° (Google Earth)	
<b>Longitude:</b> West 122.24609°	
<b>Reported by:</b> Civil War Union Monuments, 1978 book, by Daughters of the Union Veterans of the Civil War; & D. E. Darby, 25 Apr 2002.	
<b>Researched by:</b>	
<b>Status:</b>	
<input type="checkbox"/> Under Assessment	
<input checked="" type="checkbox"/> Needs Further Investigation	
<input type="checkbox"/> Completed	
<input type="checkbox"/> CWM-61 (assessment form) available	
<input type="checkbox"/> Form CWM-62 (grant application) available	
<b>Notes:</b> One of the oldest Lincoln monuments in California.	