



CA – STANISLAUS

Home: <http://www.suvsac.org/memorials.html>

**Case Name: CA-Stanislaus-Modesto-CitizensCemGARplot-SiegeGun-24pdr-M1840-No5**

<b>State:</b> California	<b>Type:</b> Cannon, 24-pdr Model 1840 iron siege gun, associated with a flag pole and marker for U.S. Grant Post, No. 9, GAR. Registry No. 5, foundry no. 665, foundry WPF (West Point Foundry), cast 1844, weight 5566 pounds. Faces north.
<b>County:</b> Stanislaus	
<b>Location:</b> GAR Plot Citizens Cemetery, 1001 Scenic Drive, Modesto, CA 95350	

<b>Latitude:</b> North 37.64776° (Google Earth)	<b>Photos:</b> [photos needed]
<b>Longitude:</b> West 120.98182°	
<b>Reported by:</b> Charles Beal, MO, Segwick-Granger Camp 17, June 2014	
<b>Researched by:</b> Dean Enderlin (DMO), Ellsworth Camp 23, June 2014	
<b>Status:</b>	
<input type="checkbox"/> Under Assessment	
<input checked="" type="checkbox"/> Needs Further Investigation	
<input type="checkbox"/> Completed	
<input type="checkbox"/> CWM-61 (assessment form) available	
<input type="checkbox"/> Form CWM-62 (grant application) available	

**Notes:**  
 Cannons placed and dedicated 30 May 1907, reportedly obtained by Col. James Thompson and James Needham from the Benicia Arsenal that year. A wooden monument once accompanied the guns, later replaced by a stone obelisk in 1924.

Mounted on concrete base. Barrel restored 2002 by Custom Pool Co. of Ceres (sandblasting) and by Lovelady's Body and Paint Shop of Modesto (painting).

Associated with Grant Post, No. 9, Grand Army of the Republic (organized 1879).



<b>Case Name:</b> CA-Stanislaus-Modesto-CitizensCemGARplot-SiegeGun-24pdr-M1840-No6	
<b>State:</b> California <b>County:</b> Stanislaus <b>Location:</b> GAR Plot, Citizens Cemetery, 1001 Scenic Drive, Modesto, CA 95350	<b>Type:</b> Cannon, 24-pdr Model 1840 iron siege gun, associated with a flag pole and marker for U.S. Grant Post, No. 9, GAR. Registry No. 6, foundry no. 664, foundry WPF (West Point Foundry), cast 1844, weight 5638 pounds. Faces south.
<b>Latitude:</b> North 37.64763° (Google Earth) <b>Longitude:</b> West 120.98182°	<b>Photos:</b> [photos needed] <div style="border: 1px solid black; width: 100%; height: 100%;"></div>
<b>Reported by:</b> Charles Beal, MO, Segwick-Granger Camp 17, June 2014	
<b>Researched by:</b> Dean Enderlin (DMO), Ellsworth Camp 23, June 2014	
<b>Status:</b>	
<input type="checkbox"/> Under Assessment <input checked="" type="checkbox"/> Needs Further Investigation <input type="checkbox"/> Completed <input type="checkbox"/> CWM-61 (assessment form) available <input type="checkbox"/> Form CWM-62 (grant application) available	
<b>Notes:</b> Cannons placed and dedicated 30 May 1907, reportedly obtained by Col. James Thompson and James Needham from the Benicia Arsenal that year. A wooden monument once accompanied the guns, later replaced by a stone obelisk in 1924.  Mounted on concrete base. Barrel restored 2002 by Custom Pool Co. of Ceres (sandblasting) and by Lovelady's Body and Paint Shop of Modesto (painting).  Associated with Grant Post, No. 9, Grand Army of the Republic (organized 1879).	




Case Name: CA-Stanislaus-Modesto-CitizensCemGARplot-obelisk-1925										
<p><b>State:</b> California  <b>County:</b> Stanislaus  <b>Location:</b> GAR Plot, Citizens Cemetery, 1001 Scenic Drive, Modesto, CA 95350</p>	<p><b>Type:</b>                      Obelisk, formed of exposed aggregate (quartz-pebble) concrete. Faces west. Dedication plaque mounted at base.</p>									
<p><b>Latitude:</b> North 37.64770° (Google Earth)  <b>Longitude:</b> West 120.98183°</p>	<p><b>Photos:</b>                      [photos needed]</p> <div style="border: 1px solid black; width: 100%; height: 150px; margin-top: 10px;"></div>									
<p><b>Reported by:</b>                      Dean Enderlin (DMO), Ellsworth Camp 23, June 2014</p>										
<p><b>Researched by:</b></p>										
<p><b>Status:</b></p>										
<table border="1" style="width: 100%;"> <tr> <td style="width: 20px;"></td> <td>Under Assessment</td> </tr> <tr> <td><b>X</b></td> <td>Needs Further Investigation</td> </tr> <tr> <td></td> <td>Completed</td> </tr> <tr> <td></td> <td>CWM-61 (assessment form) available</td> </tr> <tr> <td></td> <td>Form CWM-62 (grant application) available</td> </tr> </table>			Under Assessment	<b>X</b>	Needs Further Investigation		Completed		CWM-61 (assessment form) available	
	Under Assessment									
<b>X</b>	Needs Further Investigation									
	Completed									
	CWM-61 (assessment form) available									
	Form CWM-62 (grant application) available									
<p><b>Notes:</b>                      Inscription on accompanying plaque:                      IN MEMORIAM   TO   GRANT POST 9   BY   MODESTO POST 74   AMERICAN LEGION   ERECTED MCMXXV</p> <p>Associated with Grant Post, No. 9, Grand Army of the Republic (organized 1879).</p>										



<b>Case Name:</b> CA-Stanislaus-Modesto-CitizensCemGARplot-plaque-2007	
<b>State:</b> California <b>County:</b> Stanislaus <b>Location:</b> GAR Plot, Citizens Cemetery, 1001 Scenic Drive, Modesto, CA 95350	<b>Type:</b> Plaque, black granite mounted at an incline in mortared red brick base, dedicated 30 May 2007. Plaque faces east. Flag pole installed between this plaque and 1925 obelisk.
<b>Latitude:</b> North 37.64770° (Google Earth) <b>Longitude:</b> West 120.98183°	<b>Photos:</b> [photos needed] <div style="border: 1px solid black; width: 100%; height: 100%;"></div>
<b>Reported by:</b> Dean Enderlin (DMO), Ellsworth Camp 23, June 2014	
<b>Researched by:</b>	
<b>Status:</b>	
<input type="checkbox"/> Under Assessment <input checked="" type="checkbox"/> Needs Further Investigation <input type="checkbox"/> Completed <input type="checkbox"/> CWM-61 (assessment form) available <input type="checkbox"/> Form CWM-62 (grant application) available	
<b>Notes:</b> Inscription: GRAND ARMY OF THE REPUBLIC   GRANT POST #9   MODESTO CALIFORNIA   1879-1938   GAR   THIS PLOT WAS DEDICATED TO THE GAR MEMBERS OF GRANT POST #9 WHO   FOUGHT FOR THE UNION DURING THE CIVIL WAR OF 1861-1865. THE POST WAS   CHARTERED IN 1879 WITH TEN MEMBERS AND GREW TO SEVERAL HUNDRED. THE   REMAINS OF 36 OF THOSE VETERANS ARE BURIED HERE.   IN 1907 COL. JAMES THOMPSON AND JAMES NEEDHAM OBTAINED TWO CANNONS   FROM THE U.S. GOVERNMENT ARMORY AT BENICIA. THE TWENTY-FOUR POUNDER   COASTAL GUNS WERE CAST IN 1844 AT THE WEST POINT FOUNDRY OF NEW YORK   AND SHIPPED TO CALIFORNIA DURING THE CIVIL WAR.   THE CANNONS WERE PLACED HERE AND DEDICATED ON MEMORIAL DAY MAY 30,   1907. IN 1924 AMERICAN LEGION POST #74 REPLACED THE ORIGINAL WOODEN   CENOTAPH WITH THE PRESENT DAY OBELISK.   THE CANNONS, OBELISK AND GROUNDS HAVE BEEN RESTORED BY THE   STANISLAUS CIVIL WAR ASSOCIATION AND WITH GREAT PRIDE ARE REDEDICATED   TO HONOR AND REMEMBER ALL VETERANS.   FRATERNITY * CHARITY * LOYALTY   MEMORIAL DAY, MAY 30, 2007   ESTANISLAO HISTORICAL FOUNDATION   E CLAMPUS VITUS  Associated with Grant Post, No. 9, Grand Army of the Republic (organized 1879).	



<b>Case Name:</b> CA-Stanislaus-Turlock-GAR Park-Cannon	
<b>State:</b> California <b>County:</b> Stanislaus <b>Location:</b> Grand Army of the Republic (GAR) Park, 600 East Marshall Street, Turlock, CA	<b>Type:</b> Cannon, described as a brass breech-loader, with carriage and dedication plaque.
<b>Latitude:</b> North 37.49600° (Google Earth) <b>Longitude:</b> West 120.84000°	<b>Photos:</b> Right: Photo of cannon courtesy Kirby Morgan, 2001 [additional photos needed] 
<b>Reported by:</b> Kirby R. Morgan (DMO), Oct. 2001	
<b>Researched by:</b>	
<b>Status:</b>	
<input type="checkbox"/> Under Assessment <input checked="" type="checkbox"/> Needs Further Investigation <input type="checkbox"/> Completed <input type="checkbox"/> CWM-61 (assessment form) available <input type="checkbox"/> Form CWM-62 (grant application) available	
<b>Notes:</b> Reportedly acquired by the Woman's Relief Corps in 1914 and placed in GAR Park when it was dedicated in 1916. The cannon's original wooden carriage had become seriously deteriorated, and was replaced with a steel replica carriage by Wayne Rickey in February 2005.  Inscription on plaque: RESTORED BY   VETERANS OF FOREIGN WARS   POST 5059   TURLOCK, CALIFORNIA   MAY 30, 1981	



**Case Name: CA-Stanislaus-Turlock-GAR Park-Entrance display**

**State:** California  
**County:** Stanislaus  
**Location:** Grand Army of the Republic (GAR) Park,  
600 East Marshall Street, Turlock, CA

**Latitude:** North 37.49600° (Google Earth)

**Longitude:** West 120.84000°

**Reported by:**  
Kirby R. Morgan (DMO), Oct. 2001

**Researched by:**

<b>Status:</b>
<input type="checkbox"/> Under Assessment
<input checked="" type="checkbox"/> Needs Further Investigation
<input type="checkbox"/> Completed
<input type="checkbox"/> CWM-61 (assessment form) available
<input type="checkbox"/> Form CWM-62 (grant application) available

**Type:**  
Triangular concrete entrance display, also serves as site for display of cannon.

**Photos:**  
Right: Photo courtesy Kirby Morgan, 2001 [additional photos on file]



**Notes:**  
Located at corner of East Marshall Street and North Minaret Avenue, facing north. The north corner of the park is paved with a triangular concrete terrace that serves as the display area for the cannon. Two steps lead from the sidewalk to terrace level. Immediately south of the terrace is a landscaped area where the letters "G," "A," and "R" (formed from concrete) are set horizontally in the ground. The "G" is marked 1861. The "A" contains the contractors cartouche ("Laid by Larson Brothers, Turlock CA"). The "R" is marked 1865. Flanking the letters are two small horizontal plaques:  
  
Inscription on east plaque: IN | MEMORY OF | OUR | UNKNOWN | DEAD  
Inscription on west plaque: G.A.R | 1861-1865  
  
GAR Park is a triangular city park, bordered by E. Marshall Street, N. Minaret Ave., and Hamilton Street.



<b>Case Name:</b> CA-Stanislaus-Turlock-GAR Park-Monument-GAR-1914	
<b>State:</b> California <b>County:</b> Stanislaus <b>Location:</b> Grand Army of the Republic (GAR) Park, 600 East Marshall Street, Turlock, CA	<b>Type:</b> Concrete landscaping, commemorating the Grand Army of the Republic.
<b>Latitude:</b> North 37.49576° (Google Earth)	<b>Photos:</b> Right: Photo courtesy Kirby Morgan [additional photos on file]
<b>Longitude:</b> West 120.84001°	
<b>Reported by:</b> Kirby R. Morgan (DMO), Oct. 2001	
<b>Researched by:</b>	
<b>Status:</b>	
<input type="checkbox"/>	Under Assessment
<input checked="" type="checkbox"/>	Needs Further Investigation
<input type="checkbox"/>	Completed
<input type="checkbox"/>	CWM-61 (assessment form) available
<input type="checkbox"/>	Form CWM-62 (grant application) available
<b>Notes:</b> Horizontal concrete work fashioned to resemble a GAR star and surrounded by a 12-foot diameter circular coping. Associated with Turlock Post, No. 197, Grand Army of the Republic (organized 1912).  Center inscription: GRAND ARMY OF THE REPUBLIC North star point inscription: POST 197	





**Case Name: CA-Stanislaus-Turlock-GAR Park-Monument-WRC-1914**

**State:** California  
**County:** Stanislaus  
**Location:** Grand Army of the Republic (GAR) Park,  
600 East Marshall Street, Turlock, CA

**Type:**  
Concrete landscaping, commemorating the Woman's Relief Corps.

**Latitude:** North °  
**Longitude:** West °

**Photos:**  
Right: Photo courtesy Kirby Morgan, 2001  
[additional photos on file]



**Reported by:**  
Kirby R. Morgan (DMO), Oct. 2001


**Researched by:**

<b>Status:</b>	
<input type="checkbox"/>	Under Assessment
<input checked="" type="checkbox"/>	Needs Further Investigation
<input type="checkbox"/>	Completed
<input type="checkbox"/>	CWM-61 (assessment form) available
<input type="checkbox"/>	Form CWM-62 (grant application) available

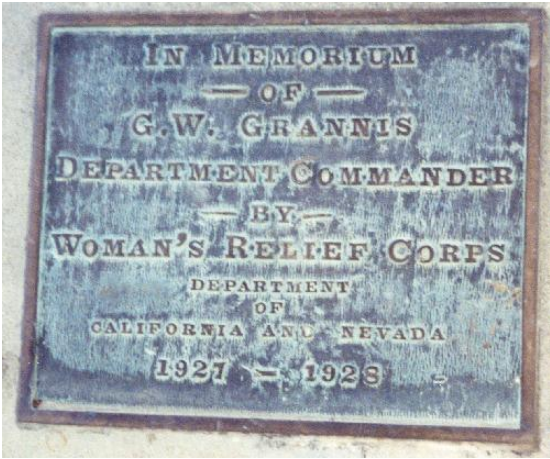
**Notes:**  
Horizontal concrete work fashioned to resemble a WRC Maltese cross and surrounded by a 12-foot diameter circular coping. Associated with Turlock Corps, No. 116, Woman's Relief Corps (established 1911).  
  
Left inscription: WOMENS  
Top inscription: RELIEF NO-116  
Right inscription: CORPS  
Bottom inscription: 1888 | 1914





Case Name: CA-Stanislaus-Turlock-GAR Park-Plaque-Haines-1933	
<b>State:</b> California	<b>Type:</b> Plaque, concrete, set horizontally
<b>County:</b> Stanislaus	
<b>Location:</b> Grand Army of the Republic (GAR) Park, 600 East Marshall Street, Turlock, CA	<b>Photos:</b> Right: Photo courtesy Kirby Morgan, 2001 [additional photos needed] 
<b>Latitude:</b> North °	
<b>Longitude:</b> West °	
<b>Reported by:</b> Kirby R. Morgan (DMO), Oct. 2001	
<b>Researched by:</b>	
<b>Status:</b>	
<input type="checkbox"/> Under Assessment	
<input checked="" type="checkbox"/> Needs Further Investigation	
<input type="checkbox"/> Completed	
<input type="checkbox"/> CWM-61 (assessment form) available	
<input type="checkbox"/> Form CWM-62 (grant application) available	
<b>Notes:</b>	
Inscription: DEDICATED TO MEMORY   OF   COMRAD T. L. HAINES   BY W.R.C. 116   JUNE 14, 1933	
Associated with an evergreen tree, planted by Turlock Corps, No. 116, Woman's Relief Corps, and the Daughters of Union Veterans of the Civil War. Dedicated on Flag Day (14 June) 1933, in honor of the late "Col." Thomas Louis Haines (died in Turlock 13 Nov. 1928), a former comrade of Turlock Post. Haines served as a Private in Co. A, 12 <sup>th</sup> Michigan Infantry. The event was covered in an article published in the Modesto News-Herald, 15 June 1933.	



Case Name: CA-Stanislaus-Turlock-GAR Park-Plaque-Grannis										
<p><b>State:</b> California  <b>County:</b> Stanislaus  <b>Location:</b> Grand Army of the Republic (GAR) Park, 600 East Marshall Street, Turlock, CA</p>	<p><b>Type:</b>                      Plaque, bronze, set in concrete.</p>									
<p><b>Latitude:</b> North °  <b>Longitude:</b> West °</p>	<p><b>Photos:</b>                      Right: Photo courtesy Kirby Morgan, 2001 [additional photos needed]</p> <div style="text-align: right;">  </div>									
<p><b>Reported by:</b>                      Kirby Morgan (DMO), Oct. 2001</p>										
<p><b>Researched by:</b></p>										
<p><b>Status:</b></p>										
<table border="1"> <tr> <td style="width: 20px;"></td> <td>Under Assessment</td> </tr> <tr> <td><input checked="" type="checkbox"/></td> <td>Needs Further Investigation</td> </tr> <tr> <td><input type="checkbox"/></td> <td>Completed</td> </tr> <tr> <td><input type="checkbox"/></td> <td>CWM-61 (assessment form) available</td> </tr> <tr> <td><input type="checkbox"/></td> <td>Form CWM-62 (grant application) available</td> </tr> </table>			Under Assessment	<input checked="" type="checkbox"/>	Needs Further Investigation	<input type="checkbox"/>	Completed	<input type="checkbox"/>	CWM-61 (assessment form) available	<input type="checkbox"/>
	Under Assessment									
<input checked="" type="checkbox"/>	Needs Further Investigation									
<input type="checkbox"/>	Completed									
<input type="checkbox"/>	CWM-61 (assessment form) available									
<input type="checkbox"/>	Form CWM-62 (grant application) available									
<p><b>Notes:</b>                      Inscription:                      IN MEMORIUM   -- OF --   G. W. GRANNIS   DEPARTMENT COMMANDER   -- BY --   WOMAN'S RELIEF CORPS   DEPARTMENT   OF   CALIFORNIA AND NEVADA   1927 - 1928</p> <p>Associated with a tree that was dedicated by the Woman's Relief Corps in 1928. The plaque was erected in honor of Rev. Dr. George Washington Grannis (died in Turlock 18 Nov. 1927), Past Commander of the Department of California and Nevada, GAR, and former National GAR Assistant Adjutant General. Grannis served as a Private in Co. E, 193<sup>rd</sup> Pennsylvania Infantry.</p>										