



CA – ORANGE

Home: <http://www.suvpac.org/memorials.html>

Case Name: CA-Orange-Anaheim-AnaheimCem-Mon to Unknown Dead-1922

State: California
County: Orange
Location:
Anaheim Cemetery, 1400 East Sycamore Street,
Anaheim, CA.

Type:
Monument without sculpture

Latitude: North °

Photos:
Right: Photo by C. Beal, April 2001 [additional photos needed]

Longitude: West °

Reported by:

Researched by:
Charles Beal, 14 April 2001

Status:
<input type="checkbox"/> Under Assessment
<input type="checkbox"/> Needs Further Investigation
<input checked="" type="checkbox"/> Completed
<input checked="" type="checkbox"/> CWM-61 (assessment form) available
<input type="checkbox"/> Form CWM-62 (grant application) available



Form 61 link: <http://www.suvpac.org/memorials/forms/61CA-Orange-Anaheim-AnaheimCem-Mon%20to%20Unknown%20Dead-1922.pdf>

Notes:
Associated with Malvern Hill Post, No. 131, GAR, and Julia Ward Howe Tent, No. 7, DUVCW. Monument needs some maintenance work to clean out drains, etc.
Inscription north face:
TO THE ABSENT AND UNKNOWN DEAD OF ALL WARS 1922
Inscription south face:
ERECTED BY DAUGHTERS OF UNION VETERANS TENT NO. 7
Inscription east face:
U.S.A.



Case Name: CA-Orange-Fullerton-Loma Vista Memorial Park-GAR monument-1922

State: California
County: Orange
Location:
Loma Vista Memorial Park, 701 E. Bastanchury Road,
Fullerton, CA.

Type:
Monument (obelisk), with stone tablet placed nearby.

Latitude: North °
Longitude: West °

Photos:
Right: Photo of obelisk and
GAR tablet by C. Beal, 2001
[additional photos needed]



Reported by:

Researched by:
Charles Beal, 14 Apr 2001

Status:	
<input type="checkbox"/>	Under Assessment
<input type="checkbox"/>	Needs Further Investigation
<input checked="" type="checkbox"/>	Completed
<input checked="" type="checkbox"/>	CWM-61 (assessment form) available
<input type="checkbox"/>	Form CWM-62 (grant application) available

Form 61 link: <http://www.suvcw.org/memorials/forms/61CA-Orange-Fullerton-Loma%20Vista%20Memorial%20Park-GAR%20monument-1922.pdf>


Notes:
 Monument moved within cemetery in 1933. Inscription on obelisk:
 Erected by | G.A.R. 131 | W.R.C. 131 | D. of V. 7 | U.S.W.V. | American Legion 142 | American Legion 181 | Disabled American Veterans 94

Inscription on die (below obelisk):
 Lest We Forget The Service Men and Women of All U.S. Wars


Inscription on nearby tablet:

IN MEMORY OF
 OUR FATHERS
 UNION VETERANS OF THE CIVIL WAR
 1861 – 1865
 PRESENTED BY
 DAUGHTERS OF UNION VETERANS
 JULIA WARD HOWE TENT NO. 7




Case Name: CA-Orange-Los Alamitos-NatGuard HQ-10-inch Rodman gun-c1876	
State: California County: Orange Location: 40th Infantry Division Headquarters, California Army National Guard, 4480 Yorktown Avenue, Los Alamitos, CA 90720.	Type: 10" Rodman sleeved to 8" rifle, foundry SBF (Cyrus Alger's South Boston Foundry), reg #17, inspector CB (Cullen Bryant), foundry #2133, year 1876, weight 16,000 pounds. Muzzle insertion, grooves 15 right hand. Muzzle insert: "ex.Alger #118/JGB/66/15100"
Latitude: North 33.79479° (Google Earth) Longitude: West 118.05454°	Photos: Right: Photo by F. Farrar, February 2005.[additional photos on file] 
Reported by: Stark list & Armistead 1998	
Researched by: Floyd Farrar	
Status:	
<input type="checkbox"/> Under Assessment <input type="checkbox"/> Needs Further Investigation <input checked="" type="checkbox"/> Completed <input checked="" type="checkbox"/> CWM-61 (assessment form) available <input type="checkbox"/> Form CWM-62 (grant application) available	
Form 61 link: http://www.suvcw.org/memorials/forms/61CA-Orange-Los%20Alamitos-NatGuard%20HQ-10-inch%20Rodman%20gun-c1876.pdf	
Notes: Post-Civil War gun, cast 1866.	
*** MEMORIAL OF INTEREST ***	




Case Name: CA-Orange-Los Alamitos-NatGuard HQ-10-inch Rodman gun-c1877	
State: California County: Orange Location: 40th Infantry Division Headquarters, California Army National Guard, 4480 Yorktown Avenue, Los Alamitos, CA 90720.	Type: 10" Rodman gun sleeved to 8" rifle, foundry SBF (Cyrus Alger's South Boston Foundry), reg. #40, inspector CB, year 1877, weight 16,010 pounds. Muzzle insertion, grooves 15 right hand.
Latitude: North 33.79479° (Google Earth) Longitude: West 118.05454°	Photos: Right: Photo by F. Farrar, February 2005 [additional photos on file] 
Reported by: Stark list & Armistead 1998	
Researched by: Floyd Farrar	
Status:	
<input type="checkbox"/> Under Assessment <input type="checkbox"/> Needs Further Investigation <input checked="" type="checkbox"/> Completed <input checked="" type="checkbox"/> CWM-61 (assessment form) available <input type="checkbox"/> Form CWM-62 (grant application) available	
Form 61 link: http://www.suvcw.org/memorials/forms/61CA-Orange-Los%20Alamitos-NatGuard%20HQ-10-inch%20Rodman%20gun-c1877.pdf	
Notes: Possibly manufactured post-Civil War.	



Case Name: CA-Orange-Orange-Irvine Regional Park-Cannon-12pdr-M1841	
State: California	Type: Described by Stark as: 12-pdr bronze howitzer, M1841; foundry Ames; foundry #204; cast 1853, located in Irvine Park.
County: Orange	
Location: Irvine Regional Park, 1 Irvine Road, Orange, CA. Originally at the old County Courthouse in Santa Ana, moved to its present location in 1925.	Photos: Right: Photo by Charles Beal, 11 November 1998 [additional photos needed]
Latitude: North °	
Longitude: West °	
Reported by: Stark list & Gene Armistead, 6 Nov 1998	
Researched by: Charles Beal, 11 Feb 2002	
Status:	
<input type="checkbox"/> Under Assessment	
<input checked="" type="checkbox"/> Needs Further Investigation	
<input type="checkbox"/> Completed	
<input checked="" type="checkbox"/> CWM-61 (assessment form) available	
<input type="checkbox"/> Form CWM-62 (grant application) available	
Form 61 link: http://www.suvcw.org/memorials/forms/61CA-Orange-Orange-Irvine%20Regional%20Park-Cannon-12pdr-M1841.pdf	
Notes:	
The cannon was refurbished and placed back on site 3 Dec 2001.	
Inscription on accompanying plaque:	
Cast in 1853 by the Ames Co. Foundry of Chicopee, Mass., this howitzer was brought to California during the Civil War and assigned to the garrison of California Volunteers at Drum Barracks, Wilmington. Secured from the State Armory at Lost Angeles, it was installed on June 20, 1908, as Orange County's first courthouse cannon – "a symbol of peace." Replaced in 1925 by a captured World War I field cannon, the old brass "seven-pounder" was brought to Irvine Park to guard this Spanish-American War Memorial which was dedicated November 11, 1926.	
A 14-page essay on the history of this piece was completed in 1984 by historian Jim Sleeper, entitled, "The Silent Cannon, A Historical Profile of the Spanish-American War Memorial and Cannon at Irvine Park." A copy of the essay is on file with the Department of California & Pacific, SUVCW.	




Case Name: CA-Orange-Santa Ana-Santa Ana Cem-Soldiers Mon with Sculpture-1915	
State: California	Type: Monument with sculpture (eagle)
County: Orange	
Location: Santa Ana Cemetery, 1919 E. Santa Clara Ave., Santa Ana, CA.	Photos: Right: Photo by C. Beal, May 2011 [additional photos on file] 
Latitude: North °	
Longitude: West °	
Reported by:	
Researched by: Charles Beal, 18 Apr 2001	
Status:	
<input type="checkbox"/> Under Assessment	
<input type="checkbox"/> Needs Further Investigation	
<input type="checkbox"/> Completed	
<input checked="" type="checkbox"/> CWM-61 (assessment form) available	
<input type="checkbox"/> Form CWM-62 (grant application) available	
Form 61 link: http://www.suvcw.org/memorials/forms/61CA-Orange-Santa%20Ana-Santa%20Ana%20Cem-Soldiers%20Mon%20with%20Sculpture-1915.pdf	
Notes: Additional information submitted by Charles Beal, 10 Mar 2002. Erected by the Daughters of [Union] Veterans, and dedicated Memorial Day 1915, "To the Unknown Dead of the Civil War 1861-65."	



Case Name: CA-Orange-Santa Ana-Santa Ana Cem-Confederate Monument	
State: California County: Orange Location: Santa Ana Cemetery, 1919 E. Santa Clara Ave., Santa Ana, CA.	Type: Granite obelisk
Latitude: North ° Longitude: West °	Photos: [photos needed] <div style="border: 1px solid black; width: 100%; height: 100%;"></div>
Reported by:	
Researched by:	
Status:	
<input type="checkbox"/> Under Assessment	
<input type="checkbox"/> Needs Further Investigation	
-- <input type="checkbox"/> Completed	
-- <input type="checkbox"/> CWM-61 (assessment form) available	
-- <input type="checkbox"/> Form CWM-62 (grant application) available	
Notes: Inscription: 1861 C.S.A. 1865 Inquiries should be directed to the Sons of Confederate Veterans or United Daughters of the Confederacy for further information.	
*** MEMORIAL OF INTEREST ***	



Case Name: CA-Orange-Santa Ana-Jack Fisher Park-Seacoast cannon-32pdr-1829										
<p>State: California County: Orange Location: Jack Fisher Park, 2600 North Flower Street at Santiago Creek, Santa Ana, CA.</p>	<p>Type: Seacoast gun, 32-pounder, M1829, foundry WPF, reg. #237, inspector WJW, year 1833, weight 7,485 pounds. "LXVII" on breech.</p>									
<p>Latitude: North ° Longitude: West °</p>	<p>Photos: Right: Photo by C. Beal, November 1998 [additional photos needed]</p> 									
<p>Reported by: Stark list & Gene Armistead, 6 Nov 1998</p>										
<p>Researched by: Charles Beal, 18 Apr 2001</p>										
<p>Status:</p>										
<table border="1"> <tr> <td><input type="checkbox"/></td> <td>Under Assessment</td> </tr> <tr> <td><input type="checkbox"/></td> <td>Needs Further Investigation</td> </tr> <tr> <td><input checked="" type="checkbox"/></td> <td>Completed</td> </tr> <tr> <td><input checked="" type="checkbox"/></td> <td>CWM-61 (assessment form) available</td> </tr> <tr> <td><input type="checkbox"/></td> <td>Form CWM-62 (grant application) available</td> </tr> </table>		<input type="checkbox"/>	Under Assessment	<input type="checkbox"/>	Needs Further Investigation	<input checked="" type="checkbox"/>	Completed	<input checked="" type="checkbox"/>	CWM-61 (assessment form) available	<input type="checkbox"/>
<input type="checkbox"/>	Under Assessment									
<input type="checkbox"/>	Needs Further Investigation									
<input checked="" type="checkbox"/>	Completed									
<input checked="" type="checkbox"/>	CWM-61 (assessment form) available									
<input type="checkbox"/>	Form CWM-62 (grant application) available									
<p>Form 61 link: http://www.suvcw.org/memorials/forms/61CA-Orange-Santa%20Ana-Jack%20Fisher%20Park-Seacoast%20cannon-32pdr-1829.pdf</p>										
<p>Notes: Moved from Fort Winfield Scott, CA in 1910 to the Santa Ana Armory. In 1933 the cannon was moved to Jack Fisher Park. Local movement to refurbish the cannon has been started.</p>										