



CA – NAPA

Home: <http://www.suvcw.org/memorials.html>

Case Name: CA-Napa-Calistoga-CemGARPlot-Obelisk

State: California
County: Napa
Location:
Calistoga Pioneer Cemetery (AKA Collins Cemetery),
2100 block Foothill Boulevard, GAR Plot, Block D,
Section 1

Type:
Obelisk, wooden, in GAR plot surrounded by concrete curb with pipe stanchions and chain fence.

Latitude: North 38.57921° (Google Earth)
Longitude: West 122.59258°

Photos:
Right: Photo of GAR plot and obelisk, looking north. Courtesy Dean Enderlin, [additional photos on file]



Reported by:
Dean Enderlin, Ellsworth Camp 23, 19 May 2008

Researched by:
Dean Enderlin,, MO, Ellsworth Camp 23, 17 Aug 2008.

Status:	
<input type="checkbox"/>	Under Assessment
<input type="checkbox"/>	Needs Further Investigation
<input checked="" type="checkbox"/>	Completed
<input checked="" type="checkbox"/>	CWM-61 (assessment form) available
<input type="checkbox"/>	Form CWM-62 (grant application) available

Form 61 link: <http://www.suvcw.org/memorials/forms/61CA-Napa-Calistoga-CemGARPlot-Obelisk.pdf>


Notes:
GAR Plot deeded 30 May 1883. Was first described in 1883 as a "green mound" in center of plot dedicated to the unknown soldier. In 1892 the mound was replaced by "shaft entwined with garlands and flowers." Later replaced by obelisk. Chain fence, stanchions and curbing added in 1897. The original wooden obelisk was replaced sometime after the 1930's.

The site is used annually for the community Memorial Day gathering.



Case Name: CA-Napa-Napa-Courthouse Bell	
State: California County: Napa Location: Originally used at the Napa Courthouse, Courthouse Plaza, Brown Street (between 2 nd and 3 rd), Napa, CA. Current location unknown.	Type: Bell
Latitude: North ° Longitude: West °	Photos: [photos needed] <div style="border: 1px solid black; width: 100%; height: 100%;"></div>
Reported by: Lin Weber, historian, 14 June 2007	
Researched by: Dean Enderlin (DMO), Ellsworth Camp 23 (ongoing)	
Status:	
<input type="checkbox"/> Under Assessment	
<input checked="" type="checkbox"/> Needs Further Investigation	
<input type="checkbox"/> Completed	
<input type="checkbox"/> CWM-61 (assessment form) available	
<input type="checkbox"/> Form CWM-62 (grant application) available	
Notes: The courthouse bell was used as a general alarm during the Civil War, and was the signal for the local militia companies to assemble. Description from Lin Weber, Napa historian 2007: “In pro-Union Napa, there was a bell located on top of the courthouse that rang to alert the town in case of trouble, and when the telegraph wires were cut during the Civil War it rang to gather the people to deliver the news of the day.” It is thought that the bell was eventually delivered to the Christian Brothers, and may currently be at the Mont LaSalle center in Napa. The cupola of the 1878 courthouse structure was removed in 1931, which was about the same time that the Mont LaSalle property came into being. This coincidence supports the possibility that the bell is there. The bell would have dated its use back to an earlier Courthouse structure built in 1857. Further research is necessary to confirm the story and location of this bell.	



Case Name: CA-Napa-Napa-TulocayCem-GARplot-Obelisk											
<p>State: California County: Napa Location: Tulocay Cemetery, 411 Coombsville Road, Napa, CA. GAR Plot, Lot 28, Block 82.</p>	<p>Type: Monument, granite obelisk</p>										
<p>Latitude: North 38.29991° (Google Earth) Longitude: West 122.27101°</p>	<p>Photos: Right: Photo of obelisk (right side of view) and the GAR plot at Tulocay Cemetery. Courtesy Dean Enderlin, 13 April 2010 [additional photos on file]</p> 										
<p>Reported by: Dean Enderlin (DMO), Ellsworth Camp 23, 2012</p>											
<p>Researched by: Dean Enderlin (DMO), Ellsworth Camp 23 (ongoing)</p>											
<p>Status:</p> <table border="1"> <tr> <td style="text-align: center;">X</td> <td>Under Assessment</td> </tr> <tr> <td></td> <td>Needs Further Investigation</td> </tr> <tr> <td></td> <td>Completed</td> </tr> <tr> <td></td> <td>CWM-61 (assessment form) available</td> </tr> <tr> <td></td> <td>Form CWM-62 (grant application) available</td> </tr> </table>		X	Under Assessment		Needs Further Investigation		Completed		CWM-61 (assessment form) available		Form CWM-62 (grant application) available
X		Under Assessment									
	Needs Further Investigation										
	Completed										
	CWM-61 (assessment form) available										
	Form CWM-62 (grant application) available										
<p>Notes: Inscription (south face of die): DEDICATED TO THE NAPA G.A.R. IN LOVING MEMORY OF COMRADE MICHAEL CLARK. Base block contains "G.A.R." in large letters. Inscriptions (west face of die): R. P. POWERS CO. H. 20 ME. REG. INF. 1842 – 1914 C. G. BATES CO. B. 19 ILL. INF. BORN MARCH 1, 1838 DIED NOV. 6, 1914 Inscriptions (east face of die): J. P. MARTIN 1844 – 1914 SAMUEL JOHNSON CORPORAL OF CO. D, 1ST MINN. REG. VOL. INF. 1848 – 1915 JAMES BOYCE CO. C, 32 REG. WIS. VOL. 1826 – 1910 REV. B. H. BRASTED CHAPLAIN 8TH NEW YORK CAVALRY BORN HOWARD NEW YORK 1832 DIED NAPA CALIFORNIA 1919</p> <p>There are no inscriptions on the north facing side of the die. Michael Clark, in whose name the monument was dedicated, died in Jonesboro, Arkansas, on 27 March 1914. He was a Past Commander of Napa Post, No. 192, G.A.R. This monument was probably erected within a few years of his death.</p>											



Case Name: CA-Napa-St Helena-Liberty Pole

State: California		Type: Flag pole, reportedly installed at the junction of Main Street and Spring Street.
County: Napa		
Location: Originally at the junction of Main Street and Spring Street, St. Helena, CA.		Photos: [photos needed]
Latitude: North °		
Longitude: West °		
Reported by: Lin Weber, historian, 14 June 2007		
Researched by: Dean Enderlin (DMO), Ellsworth Camp 23 (ongoing)		
Status:		
<input checked="" type="checkbox"/>	Under Assessment	
<input type="checkbox"/>	Needs Further Investigation	
<input type="checkbox"/>	Completed	
<input type="checkbox"/>	CWM-61 (assessment form) available	
<input type="checkbox"/>	Form CWM-62 (grant application) available	

Notes:
 Status unknown. Reportedly relocated to the Veterans Home of California at Yountville many years ago.

Description from Lin Weber, Napa historian 2007:
 “There was also a monument in the middle of Main at the junction of Spring called the ‘Liberty Pole’ that was put up right after the Civil War. It was a flagpole of some kind, and I'm told that it's been installed at the Vet's Home, although I've never found it. St. Helena had a large pro-south constituency, and I've always imagined they put the pole there to separate themselves from allegiance to the losing side.”



Case Name: CA-Napa-St Helena-StHelenaCem-GARplot-Flagpole and Coping	
State: California County: Napa Location: St. Helena Public Cemetery, 2461 Spring Street, St. Helena, CA. GAR plot, Lots 13 and 14, Block H.	Type: Flag pole with ornamental coping.
Latitude: North 38.49310° (Google Earth) Longitude: West 122.47627°	Photos: Right: Photo of the GAR plot, courtesy Dean Enderlin, [photos needed]
Reported by: Dean Enderlin (DMO), Ellsworth Camp 23, 2012	
Researched by: Dean Enderlin (DMO), Ellsworth Camp 23 (ongoing)	
Status:	
<input checked="" type="checkbox"/>	Under Assessment
<input type="checkbox"/>	Needs Further Investigation
<input type="checkbox"/>	Completed
<input type="checkbox"/>	CWM-61 (assessment form) available
<input type="checkbox"/>	Form CWM-62 (grant application) available
Notes: This GAR plot was donated to St. Helena’s Kilpatrick Post, No. 38, GAR, at a meeting of the Cemetery Association held on 1 April 1882. By Memorial Day 1882, a flag pole had been installed in the center of the plot and a concrete coping decorated with “Frear Stone” finials had been added around the perimeter. The ten finials, shaped to resemble small upturned cannon tubes, were positioned along the corners and sides of the perimeter coping. A concrete entry step with the initials “G.A.R.” inscribed in it was also added.	





Case Name: CA-Napa-Yountville-VetsHome-Alameda-Plaque-1984

State: California
County: Napa
Location:
 Veterans Home of California, 100 California Drive, Yountville, CA. Located on The Alameda, near the Veterans Museum.

Type:
 Plaque, bronze, mounted on concrete.

Latitude: North °
Longitude: West °

Photos:
 Right: Photo of plaque, courtesy Dean Enderlin [additional photos on file, more needed]



Reported by:
 Dean Enderlin (DMO), Ellsworth Camp 23

Researched by:
 Dean Enderlin (DMO) Ellsworth Camp 23

Status:

<input checked="" type="checkbox"/>	Under Assessment
<input type="checkbox"/>	Needs Further Investigation
<input type="checkbox"/>	Completed
<input type="checkbox"/>	CWM-61 (assessment form) available
<input type="checkbox"/>	Form CWM-62 (grant application) available

Notes:
 Inscription:
 VETERANS HOME | OF CALIFORNIA | ON OCT. 25, 1882, THE VETERANS HOME OF CALI- | FORNIA ASSOCIATION PURCHASED 910 ACRES IN | YOUNTVILLE FOR \$17,750. ON THIS SITE THE FIRST | BUILDING WAS ERECTED. THE HOME OFFICIALLY | OPENED APRIL 1, 1884 FOR CIVIL AND MEXICAN | WAR VETERANS. BY JULY 1, 1889, THE HOME HAD | GROWN TO 55 BUILDINGS, AND WAS GIFT DEEDED | TO THE STATE OF CALIFORNIA . IN 1926 COL. NELSON | HOLDERMAN, CONGRESSIONAL MEDAL OF HONOR | RECIPIENT, WWI, WAS NAMED COMMANDANT. HE | BEGAN MODERNIZATION OF THE HOME WHICH WAS | ALMOST COMPLETED BY HIS DEATH ON SEPT. 7, 1953. | DEDICATED TO THE PRINCIPLE OF CARING FOR | THOSE WHO SERVED.
 APRIL 1, 1984
 NATIVE SONS OF THE GOLDEN WEST | WALTER G. PERAZZO, GRAND PRESIDENT | IN MEMORY OF JAMES D. PHELAN, U.S. SENATOR.



Case Name: CA-Napa-Yountville-VetsHome-Cannon-1932											
<p>State: California County: Napa Location: Veterans Home of California, 100 California Drive, Yountville, CA. Specific location on the grounds not known.</p>	<p>Type: Cannon, unknown type or location.</p>										
<p>Latitude: North ° Longitude: West °</p>	<p>Photos: [photos needed]</p> <div style="border: 1px solid black; width: 100%; height: 150px; margin-top: 10px;"></div>										
<p>Reported by: Dean Enderlin (DMO), Ellsworth Camp 23, October 2012</p>											
<p>Researched by: Dean Enderlin (DMO), Ellsworth Camp 23 (ongoing)</p>											
<p>Status:</p> <table border="1" style="width: 100%;"> <tr> <td style="width: 20px; text-align: center;"><input checked="" type="checkbox"/></td> <td>Under Assessment</td> </tr> <tr> <td style="text-align: center;"><input type="checkbox"/></td> <td>Needs Further Investigation</td> </tr> <tr> <td style="text-align: center;"><input type="checkbox"/></td> <td>Completed</td> </tr> <tr> <td style="text-align: center;"><input type="checkbox"/></td> <td>CWM-61 (assessment form) available</td> </tr> <tr> <td style="text-align: center;"><input type="checkbox"/></td> <td>Form CWM-62 (grant application) available</td> </tr> </table>		<input checked="" type="checkbox"/>	Under Assessment	<input type="checkbox"/>	Needs Further Investigation	<input type="checkbox"/>	Completed	<input type="checkbox"/>	CWM-61 (assessment form) available	<input type="checkbox"/>	Form CWM-62 (grant application) available
<input checked="" type="checkbox"/>		Under Assessment									
<input type="checkbox"/>	Needs Further Investigation										
<input type="checkbox"/>	Completed										
<input type="checkbox"/>	CWM-61 (assessment form) available										
<input type="checkbox"/>	Form CWM-62 (grant application) available										
<p>Notes: Status unknown.</p> <p>Report from <i>History of Department of California and Nevada, Woman's Relief Corps, 1883 to 1934</i>, compiled by Ella M. French: "Trees were planted commemorating George Washington, and honoring Department President Belle Lossing and Department Commander Arthur E. Vest, also a cannon, the gift of the Government at Mare Island to Appomattox Corps No. 5, was presented to the Veterans' Home at Yountville on June 17th, 1932. The inscription on the bronze tablet at base of cannon reads: " 'Let us have Peace.' Dedicated in memory of the surrender of General Lee to General Grant at Appomattox, April 9th, 1865. Erected April 9th, 1932, by Appomattox Post and Corps. Dedicated June 17th, 1932."</p>											



Case Name: CA-Napa-Yountville-VetsHome-Fountain-1930	
State: California	Type: Fountain, no other details.
County: Napa	
Location: Veterans Home of California, 100 California Drive, Yountville, CA. Near "Lincoln Building"	Photos: [photos needed] <div style="border: 1px solid black; width: 100%; height: 100%;"></div>
Latitude: North °	
Longitude: West °	
Reported by: Dean Enderlin (DMO), Ellsworth Camp 23, 11 January 2014	
Researched by: Dean Enderlin (DMO), Ellsworth Camp 23 (ongoing)	
Status:	
<input checked="" type="checkbox"/> Under Assessment	
<input type="checkbox"/> Needs Further Investigation	
<input type="checkbox"/> Completed	
<input type="checkbox"/> CWM-61 (assessment form) available	
<input type="checkbox"/> Form CWM-62 (grant application) available	
Notes: The fountain was located in front of the "Lincoln Building" at the Veterans Home. It was dedicated by members of Lincoln Post, No. 1, GAR (San Francisco) and members of Lincoln Relief Corps, W.R.C., on 30 November 1930. The fountain was donated by these organizations, and large delegations from San Francisco were present at the ceremony. The dedication is noted in the Proceedings of the 1931 Department of California & Nevada Encampment (pg.62). Lincoln Hall stands between The Alameda (parade ground) and the Veterans Home Post Office. This is presumably the same building.	



Case Name: CA-Napa-Yountville-VetsHome-Plaque-CSHL828											
<p>State: California</p> <p>County: Napa</p> <p>Location: Veterans Home of California, 100 California Drive, Yountville, CA. Located at near the entrance guard shack, SW corner of California Drive and Solano Avenue.</p>	<p>Type: Plaque - California State Historical Landmark No. 828</p>										
<p>Latitude: North 38.39706° (Google Earth)</p> <p>Longitude: West 122.35995°</p>	<p>Photos: Right: Photo of entrance sign and plaque. Courtesy Dean Enderlin, 10 Aug. 2007 [additional photos on file]</p>										
<p>Reported by: Tad D. Campbell, Sheridan Camp 4, May 2002</p>											
<p>Researched by: Dean Enderlin (DMO), Ellsworth Camp 23 (ongoing)</p>											
<p>Status:</p> <table border="1"> <tr> <td style="text-align: center;"><input checked="" type="checkbox"/></td> <td>Under Assessment</td> </tr> <tr> <td style="text-align: center;"><input type="checkbox"/></td> <td>Needs Further Investigation</td> </tr> <tr> <td style="text-align: center;"><input type="checkbox"/></td> <td>Completed</td> </tr> <tr> <td colspan="2">CWM-61 (assessment form) available</td> </tr> <tr> <td colspan="2">Form CWM-62 (grant application) available</td> </tr> </table>		<input checked="" type="checkbox"/>	Under Assessment	<input type="checkbox"/>	Needs Further Investigation	<input type="checkbox"/>	Completed	CWM-61 (assessment form) available		Form CWM-62 (grant application) available	
<input checked="" type="checkbox"/>	Under Assessment										
<input type="checkbox"/>	Needs Further Investigation										
<input type="checkbox"/>	Completed										
CWM-61 (assessment form) available											
Form CWM-62 (grant application) available											
<p>Notes: NO. 828 VETERANS HOME OF CALIFORNIA - This home for California's aged and disabled veterans was established in 1884 by Mexican War veterans and members of the Grand Army of the Republic. In January 1897 the Veterans Home Association deeded the home and its 910 acres of land to the State, which has since maintained it.</p>											





Case Name: CA-Napa-Yountville-VetsHome-Memorial Grove-1928

State: California
County: Napa
Location:
Veterans Home of California, 100 California Drive, Yountville, CA. Grove located off of Presidents Circle near the Holderman Hospital and Hostess House.

Latitude: North 38.38975° (Google Earth)

Longitude: West 122.36533°

Reported by:
Dean Enderlin, MO, Ellsworth Camp 23, June 2007

Researched by:
Dean Enderlin (DMO), Ellsworth Camp 23 (ongoing)

Status:	
<input checked="" type="checkbox"/>	Under Assessment
<input type="checkbox"/>	Needs Further Investigation
<input type="checkbox"/>	Completed
<input type="checkbox"/>	CWM-61 (assessment form) available
<input type="checkbox"/>	Form CWM-62 (grant application) available

Type:
Memorial Tree Grove containing battlefield trees and numerous plaques dedicated to veterans of various wars. Plaques related to Civil War veterans or the GAR are assigned individual case names.

Photos:
Right: Photo of entrance gate to the memorial tree grove. Dean Enderlin, 8 June 2007. [additional photos on file]




Notes:
Memorial Grove was first proposed by Frank F. Atkinson, a member of the Veterans Home board of directors, on 12 December 1927. The first tree was planted and dedicated on Memorial Day (30 May) 1928.

On Armistice Day 1929, a tree planting ceremony took place at the Grove, and a young tree was planted and dedicated for each veterans' organization representing the Civil War to World War I. The event was attended by G.A.R. DSVC John C. Chapman, accompanied by PDC Col. Russel C. Martin (from Los Angeles) and PDC Dr. S. W. Hopkins of Lodi. A tree was planted and dedicated to the Grand Army of the Republic during the ceremony.

The Grove is beautifully landscaped with many originally planted trees still surviving. Plaques crafted from various materials are distributed throughout the grove, honoring veterans of various wars. In interpretive kiosk a short distance inside the entrance gate displays a map of the Grove with key to the trees. The map is deteriorating, but still legible.



Case Name: CA-Napa-Yountville-VetsHome-MemGrove-Plaque-Chipman-1938	
State: California County: Napa Location: Veterans Home of California, 100 California Drive, Yountville, CA. :Located in the Memorial Grove off of Presidents Circle near the Holderman Hospital and Hostess House.	Type: Plaque, bronze, mounted on boulder.
Latitude: North ° Longitude: West °	Photos: [photos needed] 
Reported by: Dean Enderlin, MO, Ellsworth Camp 23, June 2007	
Researched by: Dean Enderlin (DMO), Ellsowrth Camp 23 (ongoing)	
Status:	
<input checked="" type="checkbox"/> Under Assessment <input type="checkbox"/> Needs Further Investigation <input type="checkbox"/> Completed <input type="checkbox"/> CWM-61 (assessment form) available <input type="checkbox"/> Form CWM-62 (grant application) available	
Notes: Inscription: DEDICATED TO THE MEMORY OF GEN. N. P. CHIPMAN PAST DEPARTMENT COMMANDER GRAND ARMY OF THE REPUBLIC CALIFORNIA AND NEVADA BY DISTRICT NO. 1 LADIES OF THE G.A.R. SEPTEMBER 1938	



Case Name: CA-Napa-Yountville-VetsHome-MemGrove-Plaque-Hawk-1932

State: California
County: Napa
Location:
Veterans Home of California, 100 California Drive, Yountville, CA. :Located in the Memorial Grove off of Presidents Circle near the Holderman Hospital and Hostess House.

Type:
Plaque, material unknown (synthetic), mounted on small boulder at base of tulip polar tree in the grove.

Latitude: North °

Longitude: West °

Photos:
[photos needed]



Reported by:
Dean Enderlin , MO, Ellsworth Camp 23, June 2007

Researched by:
Dean Enderlin (DMO), Ellsowrth Camp 23 (ongoing)

Status:

X	Under Assessment
	Needs Further Investigation
	Completed
	CWM-61 (assessment form) available
	Form CWM-62 (grant application) available

Notes:
Inscription:
1841 1930 | CAPT. ELBRIDGE L. HAWK | SACRAMENTO | 1927 NATIONAL COMMANDER-IN-CHIEF | GRAND ARMY OF THE REPUBLIC | CALIFORNIA-NEVADA COMMANDER G.A.R. | BOARD OF DIRECTORS VETERANS HOME OF CALIFORNIA | TULIP POPLAR OF GETTYSBURG BATTLEFIELD | PLANTED BY STATE DEPARTMENT OF G.A.R. (TREE NO. 52) | WASHINGTON'S 200TH BIRTHDAY FEB. 22, 1932



Case Name: CA-Napa-Yountville-VetsHome-MemGrove-Plaque-Washington-1932a

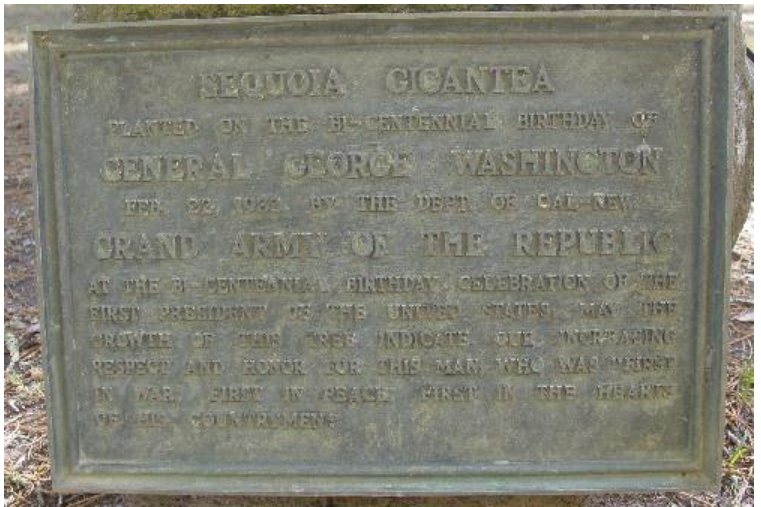
State: California
County: Napa
Location:
Veterans Home of California, 100 California Drive, Yountville, CA. :Located in the Memorial Grove off of Presidents Circle near the Holderman Hospital and Hostess House.

Type:
Plaque, bronze, mounted on large boulder at the base of a giant sequoia tree in the grove.

Latitude: North °

Longitude: West °

Photos:
Right: Photo of plaque, courtesy Dean Enderlin, [additional photos on file]



Reported by:
Dean Enderlin (DMO), Ellsworth Camp 23, June 2007

Researched by:
Dean Enderlin (DMO), Ellsworth Camp 23 (ongoing)

Status:

X	Under Assessment
	Needs Further Investigation
	Completed
	CWM-61 (assessment form) available
	Form CWM-62 (grant application) available

Notes:
Inscription:
SEQUOIA GIGANTEA | PLANTED ON THE BI-CENTENNIAL BIRTHDAY OF | GENERAL GEORGE WASHINGTON | FEB. 22, 1932 BY THE DEPT. OF CAL.-NEV. | GRAND ARMY OF THE REPUBLIC | AT THE BI-CENTENNIAL BIRTHDAY CELEBRATION OF THE | FIRST PRESIDENT OF THE UNITED STATES. MAY THE | GROWTH OF THE TREE INDICATE OUR INCREASING | RESPECT AND HONOR FOR THIS MAN, WHO WAS “FIRST | IN WAR, FIRST IN PEACE, FIRST IN THE HEARTS | OF HIS COUNTRYMEN.”

Excerpt from Resolutions presented at the 1932 Department of California & Nevada, G.A.R., Encampment:
“Whereas, On February 22, 1932, the bicentennial of Washington’s Birthday, the Department of California and Nevada, Grand Army of the Republic, planted a fine young *Sequoia gigantea* in a most conspicuous place in the fine Memorial Grove, at the Veteran’s Home; therefore be it
“Resolved, That the incoming Department administration be authorized to secure and place on a nearby granite boulder a proper bronze tablet, permanently recording these facts for future generations. Said bronze tablet cost not to exceed \$60.”



Case Name: CA-Napa-Yountville-VetsHome-MemGrove-Plaque-Washington-1932b	
State: California County: Napa Location: Veterans Home of California, 100 California Drive, Yountville, CA. :Located in the Memorial Grove off of Presidents Circle near the Holderman Hospital and Hostess House.	Type: Plaque, small, unknown material (synthetic), mounted on small boulder at base of yellow poplar.
Latitude: North ° Longitude: West °	Photos: Right: Photo of plaque, courtesy Dean Enderlin, [additional photos on file]
Reported by: Dean Enderlin (DMO), Ellsworth Camp 23, June 2007	
Researched by: Dean Enderlin (DMO), Ellsworth Camp 23 (ongoing)	
Status:	
<input checked="" type="checkbox"/> Under Assessment <input type="checkbox"/> Needs Further Investigation <input type="checkbox"/> Completed <input type="checkbox"/> CWM-61 (assessment form) available <input type="checkbox"/> Form CWM-62 (grant application) available	
Notes: Inscription: GEORGE WASHINGTON ON HIS 200 TH BIRTHDAY ON FEBRUARY 22, 1932 A YELLOW POPLAR OF ANTIETAM BATTLEFIELD MARYLAND (TREE NO. 48) BY THE SONS AND DAUGHTERS OF CIVIL WAR VETERANS	





Case Name: CA-Napa-Yountville-VetsHome-Sun Dial-1931											
<p>State: California County: Napa Location: Veterans Home of California, 100 California Drive, Yountville, CA. Specific location on the grounds not known.</p>	<p>Type: Sun dial, material and location not known.</p>										
<p>Latitude: North ° Longitude: West °</p>	<p>Photos: [photos needed]</p> <div style="border: 1px solid black; width: 100%; height: 150px; margin-top: 10px;"></div>										
<p>Reported by: Dean Enderlin (DMO), Ellsworth Camp 23, October 2012</p>											
<p>Researched by: Dean Enderlin (DMO), Ellsworth Camp 23 (ongoing)</p>											
<p>Status:</p> <table border="1" style="width: 100%;"> <tr> <td style="width: 20px; text-align: center;"><input checked="" type="checkbox"/></td> <td>Under Assessment</td> </tr> <tr> <td style="text-align: center;"><input type="checkbox"/></td> <td>Needs Further Investigation</td> </tr> <tr> <td style="text-align: center;"><input type="checkbox"/></td> <td>Completed</td> </tr> <tr> <td style="text-align: center;"><input type="checkbox"/></td> <td>CWM-61 (assessment form) available</td> </tr> <tr> <td style="text-align: center;"><input type="checkbox"/></td> <td>Form CWM-62 (grant application) available</td> </tr> </table>		<input checked="" type="checkbox"/>	Under Assessment	<input type="checkbox"/>	Needs Further Investigation	<input type="checkbox"/>	Completed	<input type="checkbox"/>	CWM-61 (assessment form) available	<input type="checkbox"/>	Form CWM-62 (grant application) available
<input checked="" type="checkbox"/>		Under Assessment									
<input type="checkbox"/>	Needs Further Investigation										
<input type="checkbox"/>	Completed										
<input type="checkbox"/>	CWM-61 (assessment form) available										
<input type="checkbox"/>	Form CWM-62 (grant application) available										
<p>Notes: Status unknown.</p> <p>Report from <i>History of Department of California and Nevada, Woman's Relief Corps, 1883 to 1934</i>, compiled by Ella M. French: "Lyon Relief Corps presented a sun dial to the Veterans' Home at Yountville, on October 18, 1931. The inscription on dial reads: 'Time is eternity – too slow for those who wait, too swift for those who fear, too short for those who rejoice, too long for those who grieve.' "</p>											



Case Name: CA-Napa-Yountville-VetsHome-VeteransCem-Obelisk											
<p>State: California County: Napa Location: Veterans Home of California, 100 California Drive, Yountville, CA. Located on "Monument Hill," a high point on the eastern side of the cemetery.</p>	<p>Type: Monument – Obelisk. Constructed of granite in five parts: Bottom base, base, die, plinth, and spire. Erected circa 1907, in place by February 1908.</p>										
<p>Latitude: North 38.39155° (Google Earth) Longitude: West 122.37004°</p>	<p>Photos: Right: Photo of obelisk looking south. Courtesy Dean Enderlin 26 December 2007 [additional photos on file]</p>										
<p>Reported by: Dean Enderlin (DMO), Ellsworth Camp 23, June 2007</p>											
<p>Researched by: Dean Enderlin (DMO), Ellsworth Camp 23 (ongoing)</p>											
<p>Status:</p> <table border="1" style="width: 100%; border-collapse: collapse;"> <tr> <td style="width: 20px; text-align: center;">X</td> <td>Under Assessment</td> </tr> <tr> <td></td> <td>Needs Further Investigation</td> </tr> <tr> <td></td> <td>Completed</td> </tr> <tr> <td></td> <td>CWM-61 (assessment form) available</td> </tr> <tr> <td></td> <td>Form CWM-62 (grant application) available</td> </tr> </table>		X	Under Assessment		Needs Further Investigation		Completed		CWM-61 (assessment form) available		Form CWM-62 (grant application) available
X	Under Assessment										
	Needs Further Investigation										
	Completed										
	CWM-61 (assessment form) available										
	Form CWM-62 (grant application) available										
<p>Notes: The east-facing side of the monument represents the "front." Its base is decorated with a sculptural representation of a Civil War kepi with a belt and bayonet. The plinth is decorated with a sculptural eagle with wings outstretched, clasping an oak branch (strength and steadfastness) in its right talon, and an olive branch (desire for peace) in its left talon, while both talons clutching arrows (readiness for war) behind the branches.</p> <p>The inscription on the north, south and west sides of the monument represent specific wars: Civil War, Spanish-American War, and Mexican War, respectively.</p> <p><u>Inscription (east side of die):</u> This Monument Commemorates The Heroic Deeds Of Those Who Sleep Here "On Fame's Eternal Camping Ground Their Silent Tents Are Spread And Glory Guards With Solemn Round The Bivouac Of The Dead <u>Inscription (north side of die):</u> 1861 1865 TO PRESERVE OUR UNION SUMTER TO APPOMATTOX. <u>Inscription (west facing side of die):</u> 1866 1848 TO UPHOLD THE NATION'S HONOR VERA CRUZE TO CHAPULTEPEC. <u>Inscription (south facing side of die):</u> 1898 1901 LIBERTY TO THE OPPRESSED SAN JUAN TO MANILA.</p>											





Case Name: CA-Napa-Yountville-VetsHome-VeteransCem-Plaque-CAL100-1999	
State: California	Type: Monument – Bronze plaque honoring the California 100
County: Napa	
Location: Veterans Home of California, 100 California Drive, Yountville, CA. Located on “Monument Hill,” a high point on the eastern side of the cemetery.	Photos: Right: Photo of plaque, courtesy Dean Enderlin, [photos needed] <div style="text-align: center; margin-top: 10px;"> </div>
Latitude: North 38.39151° (Google Earth)	
Longitude: West 122.37001°	
Reported by: Dean Enderlin, MO, Ellsworth Camp 23, June 2007	
Researched by: Dean Enderlin (DMO), Ellsworth Camp 23 (ongoing)	
Status:	
<input checked="" type="checkbox"/> Under Assessment	
<input type="checkbox"/> Needs Further Investigation	
<input type="checkbox"/> Completed	
<input type="checkbox"/> CWM-61 (assessment form) available	
<input type="checkbox"/> Form CWM-62 (grant application) available	
Notes: Inscription: DEDICATED TO THE HONOR OF THE MEN WHO WERE MUSTERED IN SAN FRANCISCO TO SERVE IN COMPANIES A, E, F, L, AND M, OF THE 2 ND REGIMENT, MASSACHUSETTS VOLUNTEER CAVALRY, 1862 – 1865. DEDICATED BY COMPANY A, “THE CALIFORNIA 100” RE-ENACTORS AND SAM BRANNAN CHAPTER #1004 E CLAMPUS VITUS 28 AUGUST 1999 “SURELY SOME CLAMPER BROTHER REST AMONG THE VETERANS HERE”	