



CA – MONTEREY

Home: <http://www.suvcw.org/memorials.html>

Case Name: CA-Monterey-Monterey-El Encinal Cem-LGAR bench-1913

State: California
County: Monterey
Location:
El Encinal Cemetery, Fremont Street, Monterey, CA.

Type:
Memorial bench.

Latitude: North °
Longitude: West °

Photos:
Photos by T. Reese, October 2001[additional photos on file].

Reported by:
Timothy Reese, Camp 10

Researched by:
Timothy Reese, Camp 10, 21 August 2000

Status:	
<input type="checkbox"/>	Under Assessment
<input checked="" type="checkbox"/>	Needs Further Investigation
<input type="checkbox"/>	Completed
<input checked="" type="checkbox"/>	CWM-61 (assessment form) available
<input type="checkbox"/>	Form CWM-62 (grant application) available



Form 61 link: <http://www.suvcw.org/memorials/forms/61CA-Monterey-Monterey-El%20Encinal%20Cem-LGAR%20bench-1913.pdf>

Notes:
Inscription on medallion:
IN MEMORIAM | 1861 – 1865 | TO THE | LOYAL DEFENDERS | OF OUR | FLAG AND NATION | ERECTED | MAY 30, 1913 | BY | SHERMAN CIRCLE NO. 41 L.G.A.R.



Case Name: CA-Monterey-Monterey-Presidio-Fort Mervine Earthwork and Cannons

State: California
County: Monterey
Location:
Fort Mervine, Lower Presidio of Monterey, Monterey, CA.

Type:
Remnant of historic earthwork fortification with interpretive sign.
See also individual cannon listings below.

Latitude: North 36.60665° (Google Earth)

Longitude: West 121.89838°

Photos:
[photos needed]

Reported by:
Dean Enderlin (DMO), Camp 23, October 2011

Researched by:



Status:

	Under Assessment
X	Needs Further Investigation
	Completed
	CWM-61 (assessment form) available
	Form CWM-62 (grant application) available

Notes:
Inscription on sign:

FORT MERVINE
First American fort in California. Built in 1846-47. Named in honor of Navy Captain William Mervine who directed the raising of the American flag over the Custom House in 1846.



Case Name: CA-Monterey-Monterey-Presidio-M1861 Ordnance Rifle-721	
State: California County: Monterey Location: Presidio of Monterey, Monterey, CA.	Type: Cannon, Model 1861 3-inch Ordnance Rifle, Phoenix Foundry, Reg. #721, Inspector SCL, Foundry #777 (inferred), cast 1864, weight 816 pounds. Altered to blank salute gun.
Latitude: North ° Longitude: West °	Photos: [photos needed] <div style="border: 1px solid black; width: 100%; height: 100%;"></div>
Reported by: Stark list & Gene Armistead, 6 Nov 1998	
Researched by:	
Status:	
<input type="checkbox"/> Under Assessment <input checked="" type="checkbox"/> Needs Further Investigation <input type="checkbox"/> Completed <input type="checkbox"/> CWM-61 (assessment form) available <input type="checkbox"/> Form CWM-62 (grant application) available	
Notes:	



Case Name: CA-Monterey-Monterey-Presidio-M1861 Ordnance Rifle-942



State: California County: Monterey Location: Presidio of Monterey, Monterey, CA.	Type: Cannon, Model 1861 3-inch Ordnance Rifle, Phoenix Foundry, Reg. #942, Inspector JGB, Foundry #1027, cast 1866, weight 816 pounds. Altered to blank salute gun.
Latitude: North °	Photos: [photos needed] <div data-bbox="1228 397 1900 820" style="border: 1px solid black; width: 100%; height: 100%;"></div>
Longitude: West °	
Reported by: Stark list & Gene Armistead, 6 Nov 1998	
Researched by:	
Status:	
<input type="checkbox"/> Under Assessment	
<input checked="" type="checkbox"/> Needs Further Investigation	
<input type="checkbox"/> Completed	
<input type="checkbox"/> CWM-61 (assessment form) available	
<input type="checkbox"/> Form CWM-62 (grant application) available	

Notes:





Case Name: CA-Monterey-Monterey-Presidio-M1844 Flank Howitzer	
State: California County: Monterey Location: Fort Mervine, Lower Presidio of Monterey, Monterey, CA.	Type: Cannon, Model 1844 Flank Howitzer, 24-pounder, Alger Foundry, Reg. #156 (inferred), Inspector JWR, cast 1847 (inferred), weight 1,484 pounds.
Latitude: North 36.60684° (Google Earth) Longitude: West 121.89863°	Photos: [photos needed]
Reported by: Stark list & Gene Armistead, 6 Nov 1998	
Researched by:	
Status:	
<input type="checkbox"/>	Under Assessment
<input checked="" type="checkbox"/>	Needs Further Investigation
<input type="checkbox"/>	Completed
<input type="checkbox"/>	CWM-61 (assessment form) available
<input type="checkbox"/>	Form CWM-62 (grant application) available
Notes:	





Case Name: CA-Monterey-Monterey-Presidio-M1861 Ordnance Rifle-37	
State: California County: Monterey Location: Fort Mervine, Lower Presidio of Monterey, Monterey, CA.	Type: Cannon, Model 1861 4.5-inch Ordnance Rifle, Foundry FPF, Reg. #37, inspector CPK, Foundry #1288 (inferred), cast 1862, weight 3, 577 pounds. Rifled, nine grooves, right hand.
Latitude: North 36.60656° (Google Earth) Longitude: West 121.89831°	Photos: [photos needed]  
Reported by: Stark list & Gene Armistead, 6 Nov 1998	
Researched by:	
Status:	
<input type="checkbox"/>	Under Assessment
<input checked="" type="checkbox"/>	Needs Further Investigation
<input type="checkbox"/>	Completed
<input type="checkbox"/>	CWM-61 (assessment form) available
<input type="checkbox"/>	Form CWM-62 (grant application) available
Notes:	





Case Name: CA-Monterey-Monterey-Presidio-M1861 Ordnance Rifle-54	
State: California County: Monterey Location: Fort Mervine, Lower Presidio of Monterey, Monterey, CA.	Type: Cannon, Model 1861 4.5-inch Ordnance Rifle, Foundry FPF, Reg. #54, Inspector CPK, Foundry #1342 (inferred), cast 1863, weight 3,521 pounds. Rifled, 9 grooves, right hand.
Latitude: North 36.60677° (Google Earth) Longitude: West 121.89839°	Photos: [photos needed]  
Reported by: Stark list & Gene Armistead, 6 Nov 1998	
Researched by:	
Status:	
<input type="checkbox"/>	Under Assessment
<input checked="" type="checkbox"/>	Needs Further Investigation
<input type="checkbox"/>	Completed
<input type="checkbox"/>	CWM-61 (assessment form) available
<input type="checkbox"/>	Form CWM-62 (grant application) available
Notes:	



Case Name: CA-Monterey-Monterey-Presidio-M1861 Ordnance Rifle-76	
State: California County: Monterey Location: Fort Mervine, Lower Presidio of Monterey, Monterey, CA.	Type: Cannon, Model 1861 4.5-inch Ordnance Rifle, Foundry FPF, Reg. #76, Inspector CPK, Foundry #1658 (inferred), cast 1863, weight 3,576 pounds. Rifled, 9 grooves, right hand.
Latitude: North 36.60666° (Google Earth) Longitude: West 121.89815°	Photos: [photos needed]  
Reported by: Stark list & Gene Armistead, 6 Nov 1998	
Researched by:	
Status:	
<input type="checkbox"/>	Under Assessment
<input checked="" type="checkbox"/>	Needs Further Investigation
<input type="checkbox"/>	Completed
<input type="checkbox"/>	CWM-61 (assessment form) available
<input type="checkbox"/>	Form CWM-62 (grant application) available
Notes:	



Case Name: CA-Monterey-Monterey-Presidio-M1861 Ordnance Rifle-91	
State: California County: Monterey Location: Fort Mervine, Lower Presidio of Monterey, Monterey, CA.	Type: Cannon, Model 1861 4.5-inch Ordnance Rifle, Foundry FPF, Reg. #91, Inspector RHKW, cast 1863, weight 3,562 pounds. Rifled, 9 grooves, right hand.
Latitude: North 36.60647° (Google Earth) Longitude: West 121.89847°	Photos: [photos needed]  
Reported by: Stark list & Gene Armistead, 6 Nov 1998	
Researched by:	
Status:	
<input type="checkbox"/>	Under Assessment
<input checked="" type="checkbox"/>	Needs Further Investigation
<input type="checkbox"/>	Completed
<input type="checkbox"/>	CWM-61 (assessment form) available
<input type="checkbox"/>	Form CWM-62 (grant application) available
Notes:	



Case Name: CA-Monterey-Monterey-Presidio-M1838 Coehorn mortar-119	
State: California County: Monterey Location: Fort Mervine, Lower Presidio of Monterey, Monterey, CA.	Type: Cannon, 24-pdr Coehorn mortar, Model 1838, bronze, Ames Foundry, cast 1864, Inspector RMH, Reg. #119, weight 164 pounds.
Latitude: North ° Longitude: West °	Photos: [photos needed] <div style="border: 1px solid black; width: 100%; height: 100%;"></div>
Reported by: Stark list 1998 & 2002	
Researched by:	
Status:	
<input type="checkbox"/> Under Assessment	
<input checked="" type="checkbox"/> Needs Further Investigation	
<input type="checkbox"/> Completed	
<input type="checkbox"/> CWM-61 (assessment form) available	
<input type="checkbox"/> Form CWM-62 (grant application) available	
Notes: Note on Stark's 17 May 2002 list states "not seen 8/94". Gun may have been moved.	



Case Name: CA-Monterey-Monterey-Presidio-M1838 Coehorn mortar-124	
State: California County: Monterey Location: Fort Mervine, Lower Presidio of Monterey, Monterey, CA.	Type: Cannon, 24-pdr Coehorn mortar, Model 1838, Bronze, Ames Foundry, Inspector RMH, Reg. #124, cast 1864, weight 164 pounds.
Latitude: North ° Longitude: West °	Photos: [photos needed] <div style="border: 1px solid black; width: 100%; height: 100%;"></div>
Reported by: Stark list 1998 & 2002	
Researched by:	
Status:	
<input type="checkbox"/> Under Assessment	
<input checked="" type="checkbox"/> Needs Further Investigation	
<input type="checkbox"/> Completed	
<input type="checkbox"/> CWM-61 (assessment form) available	
<input type="checkbox"/> Form CWM-62 (grant application) available	
Notes: Note on Stark's 17 May 2002 list states "not seen 8/94". Gun may have been moved.	



Case Name: CA-Monterey-Monterey-Presidio-Sloat Monument-GAR stone-1910

State: California
County: Monterey
Location:
Fort Mervine, Lower Presidio of Monterey, Monterey, CA.

Type:
Granite block forming a corner of the Sloat Monument. The stone was set on 11 September 1904.


Latitude: North 36.60686° (Google Earth)
Longitude: West 121.89787°

Photos:
Right: Historic photo postcard of monument. [additional photos needed]

Reported by:
Dean Enderlin (DMO), Camp 23, October 2011

Researched by:

Status:
<input type="checkbox"/> Under Assessment
<input checked="" type="checkbox"/> Needs Further Investigation
<input type="checkbox"/> Completed
<input type="checkbox"/> CWM-61 (assessment form) available
<input type="checkbox"/> Form CWM-62 (grant application) available



Notes:
Inscription:

FRATERNITY, CHARITY, LOYALTY
GRAND ARMY OF THE REPUBLIC
APRIL 6, 1866
DEPARTMENT OF CALIFORNIA AND NEVADA
FEB. 20, 1868 SEPT. 12, 1904




Case Name: CA-Monterey-Monterey-Presidio-Sloat Monument-LGAR stone-1910

State:	California
County:	Monterey
Location:	Fort Mervine, Lower Presidio of Monterey, Monterey, CA.
Latitude:	North 36.60686° (Google Earth)
Longitude:	West 121.89787°
Reported by:	Dean Enderlin (DMO), Camp 23, October 2011
Researched by:	
Status:	
<input type="checkbox"/>	Under Assessment
<input checked="" type="checkbox"/>	Needs Further Investigation
<input type="checkbox"/>	Completed
<input type="checkbox"/>	CWM-61 (assessment form) available
<input type="checkbox"/>	Form CWM-62 (grant application) available

Type:
Foundation stone, placed 1905.

Photos:
Right: Historic photo postcard of monument. [additional photos needed]



Notes:
Inscription:

FAIRCHILD CIRCLE. NO. 25
 – LADIES –
 OF THE
 GRAND ARMY OF THE REPUBLIC
 PACIFIC GROVE
 CALIFORNIA
 1905



Case Name: CA-Monterey-Pacific Grove-El Carmelo Cem-M1844 Flank Howitzer with Flag Pole

State: California
County: Monterey
Location:
El Carmelo Cemetery, Pacific Grove, CA.

Type:
Cannon, Model 1844 24-pdr Flank Howitzer, Alger Foundry, Reg. #165, Inspector JWR, Foundry #473, cast 1847.
Right trunnion marked "C.A. & Co., Boston"

Latitude: North 36.63213° (Google Earth)
Longitude: West 121.93028°

Photos:
[photos needed]

Reported by:
Stark list & Armistead 1998

Researched by:

Status:	
<input type="checkbox"/>	Under Assessment
<input checked="" type="checkbox"/>	Needs Further Investigation
<input type="checkbox"/>	Completed
<input checked="" type="checkbox"/>	CWM-61 (assessment form) available
<input type="checkbox"/>	Form CWM-62 (grant application) available




Form 61 link: <http://www.suvcw.org/memorials/forms/61CA-Monterey-Pacific%20Grove-El%20Carmelo%20Cem-M1844%20Flank%20Howitzer%20with%20Flag%20Pole.pdf>

Notes:
Associated with Lucius Fairchild Post, No. 179, Pacific Grove.



Case Name: CA-Monterey-Pacific Grove-El Carmelo Cem-GAR Plot Fence	
State: California County: Monterey Location: El Carmelo Cemetery, Pacific Grove, CA.	Type: Historic perimeter fence protecting the GAR Plot.
Latitude: North 36.63210° (Google Earth) Longitude: West 121.93024°	Photos: [photos needed] <div style="border: 1px solid black; width: 100%; height: 100%;"></div>
Reported by: Timothy Reese, Camp 10, 2007.	
Researched by:	
Status:	
<input type="checkbox"/> Under Assessment	
<input checked="" type="checkbox"/> Needs Further Investigation	
<input type="checkbox"/> Completed	
<input type="checkbox"/> CWM-61 (assessment form) available	
<input type="checkbox"/> Form CWM-62 (grant application) available	
Notes: In the early 1970's, the City of Pacific Grove pulled the headstones in the GAR plot and had them placed flat, 1 to 2 inches lower than turf level. The GAR Memorial Fence was removed at that time and has not been seen since. City Hall has no record of the whereabouts of the fence. (Source: T. Reese, Camp 10, 2007. Associated with Lucius Fairchild Post, No. 179, Pacific Grove.	



Case Name: CA-Monterey-Pacific Grove-GAR Memorial bench											
<p>State: California County: Monterey Location: Median between Lower and Upper Lighthouse Avenue at intersection with 11th Street, Pacific Grove, CA</p>	<p>Type: Concrete bench with marble medallion inlay displaying the GAR star. Associated with a nearby plaque dedicated in 1935 to J. H. King (see listing below).</p>										
<p>Latitude: North 36.61936° (Google Earth) Longitude: West 121.91369°</p>	<p>Photos: Right: Photo of GAR Memorial Bench, by T. Reese, February 2005 [additional photos on file]</p>										
											
<p>Reported by: Timothy Reese, Camp 10</p>											
<p>Researched by: Timothy Reese, Camp 10, 2005</p>											
<p>Status:</p> <table border="1" style="width: 100%;"> <tr> <td style="width: 20px;"></td> <td>Under Assessment</td> </tr> <tr> <td><input checked="" type="checkbox"/></td> <td>Needs Further Investigation</td> </tr> <tr> <td></td> <td>Completed</td> </tr> <tr> <td><input checked="" type="checkbox"/></td> <td>CWM-61 (assessment form) available</td> </tr> <tr> <td></td> <td>Form CWM-62 (grant application) available</td> </tr> </table>			Under Assessment	<input checked="" type="checkbox"/>	Needs Further Investigation		Completed	<input checked="" type="checkbox"/>	CWM-61 (assessment form) available		Form CWM-62 (grant application) available
	Under Assessment										
<input checked="" type="checkbox"/>	Needs Further Investigation										
	Completed										
<input checked="" type="checkbox"/>	CWM-61 (assessment form) available										
	Form CWM-62 (grant application) available										
<p>Form 61 link: http://www.suvcw.org/memorials/forms/61CA-Monterey-Pacific%20Grove-GAR%20Memorial%20bench.pdf</p>											
<p>Notes: Inscription:</p> <div style="text-align: center; padding: 20px;"> <p>G.A.R. No. 179 DEPT. OF CALIFORNIA AND NEVADA</p> </div>											



Case Name: CA-Monterey-Pacific Grove-GAR plaque-King-1935

State: California
County: Monterey
Location:
 Median between Lower and Upper Lighthouse Avenue at intersection with 11th Street, Pacific Grove, CA.

Type:
 Tablet mounted on boulder, dedicated to James Harvey King (1847-1935). Associated with nearby concrete bench dedicated to GAR Post 179 (see above)

Latitude: North 36.61935° (Google Earth)

Longitude: West 121.91367°

Photos:
 Right: Photo of James Harvey King memorial plaque. Photo by T. Reese, Feb. 2005 [additional photos on file]



Reported by:
 Timothy Reese, Camp 10

Researched by:
 Timothy Reese, Camp 10, 2005

Status:	
<input type="checkbox"/>	Under Assessment
<input checked="" type="checkbox"/>	Needs Further Investigation
<input type="checkbox"/>	Completed
<input type="checkbox"/>	CWM-61 (assessment form) available
<input type="checkbox"/>	Form CWM-62 (grant application) available


Form 61 link: <http://www.suvcw.org/memorials/forms/61CA-Monterey-Pacific%20Grove-GAR%20plaque-King-1935.pdf>

Notes:
 James Harvey King was the last surviving member of Lucius Fairchild Post, No. 179, Grand Army of the Republic (based in Pacific Grove). He died 28 May 1935, and this plaque was placed in his memory later that year. Extensive biographical information on King was compiled by Timothy P. Reese (Lincoln Camp 10) in 2007, and is on file with the Department Memorials Officer.

Inscription:

J. H. KING
 MEMORIAL
 LAST MEMBER OF
 LUCIUS FAIRCHILD POST
 G.A.R. 179.
 - 1935 -



Case Name: CA-Monterey-Salinas-IOOF Cemetery Flag Pole-1926	
State: California	Type: Flag pole with concrete base and dedicatory plaque.
County: Monterey	
Location: Odd Fellows Cemetery, corner Abbott Street and Romie Lane, Salinas, CA.	Photos: Right: Photo of flag pole by Tim Reese July 2002 [additional photos on file] 
Latitude: North °	
Longitude: West °	
Reported by:	
Researched by:	
Status:	
<input type="checkbox"/> Under Assessment	
<input checked="" type="checkbox"/> Needs Further Investigation	
<input type="checkbox"/> Completed	
<input checked="" type="checkbox"/> CWM-61 (assessment form) available	
<input type="checkbox"/> Form CWM-62 (grant application) available	
Form 61 link: http://www.suvpac.org/memorials/forms/61CA-Monterey-Salinas-IOOF%20Cemetery%20Flag%20Pole-1926.pdf	
Notes: Associated with Gaston Berges, Unit No. 109, United Veterans of the Republic (the organization included members of the Civil War, Indian Wars, Spanish-American War, Filipino Insurrection, Boxer Rebellion, and World War I). The Unit was named for Sgt. Gaston J. Berges, (Co. D, 363rd Inf., 91st Div.), a Salinas resident who was killed in action in France in 1918. Inscription:	
ERECTED BY GASTON BERGES UNIT 109 U.V.R. 1926	