



CA – FRESNO


Home: <http://www.suvsac.org/memorials.html>

Case Name: CA-Fresno-Fresno-Cannon-M1841-Field Gun-6pdr-95	
State: California County: Fresno Location: Fresno, CA (specific location uncertain)	Type: 6-pdr, bronze, field gun, Model 1841, cast 1851, Ames foundry, Registry #95, inspector JWR (inferred), weight 872 lbs., bored to 4.2-inch
Latitude: North ° Longitude: West °	Photos: [photos needed] <div style="border: 1px solid black; width: 100%; height: 100%;"></div>
Reported by: Stark list & Armistead 1998	
Researched by:	
Status:	
<input type="checkbox"/> Under Assessment	
<input checked="" type="checkbox"/> Needs Further Investigation	
<input type="checkbox"/> Completed	
<input type="checkbox"/> CWM-61 (assessment form) available	
<input type="checkbox"/> Form CWM-62 (grant application) available	
Notes: Reported to be at the Fresno Legion of Valor Museum, 2425 Fresno Street at "O" Street, Fresno, CA. Probably one of two cannons authorized by Congress to be delivered to Fresno: "To the city of Fresno, California, two condemned cannon, with suitable outfit of cannon balls." (64 th Congress, Sess. I, Chap. 466, An Act Authorizing the Secretary of War to make certain donations of condemned cannon and cannon balls, Sept. 8, 1916, S. 6625, Public No. 274). One of these guns may have been originally mounted in the GAR Plot at Mountain View Cemetery.	



Case Name: CA-Fresno-Fresno-Cannon-M1841-Field Gun-6pdr-105	
State: California County: Fresno Location: Fresno, CA (specific location uncertain)	Type: 6-pdr, bronze, field gun, M1841, cast 1851, Ames foundry, Registry #105, inspector JWR (inferred), weight 884 lbs., bored to 4.2-inch
Latitude: North ° Longitude: West °	Photos: [photos needed] <div style="border: 1px solid black; width: 100%; height: 100%;"></div>
Reported by: Stark list & Armistead 1998	
Researched by:	
Status:	
<input type="checkbox"/> Under Assessment	
<input checked="" type="checkbox"/> Needs Further Investigation	
<input type="checkbox"/> Completed	
<input type="checkbox"/> CWM-61 (assessment form) available	
<input type="checkbox"/> Form CWM-62 (grant application) available	
Notes: Reported to be at the Fresno Legion of Valor Museum, 2425 Fresno Street at "O" Street, Fresno, CA. Probably one of two cannons authorized by Congress to be delivered to Fresno: "To the city of Fresno, California, two condemned cannon, with suitable outfit of cannon balls." (64 th Congress, Sess. I, Chap. 466, An Act Authorizing the Secretary of War to make certain donations of condemned cannon and cannon balls, Sept. 8, 1916, S. 6625, Public No. 274). One of these guns may have been originally mounted in the GAR Plot at Mountain View Cemetery.	



Case Name: CA-Fresno-Fresno-MountainViewCem-Monument-CS-US-2013										
<p>State: California County: Fresno Location: Mountain View Cemetery, 1411 West Belmont Avenue, Fresno, CA.</p>	<p>Type: Two-sided stone tablet with dedicatory text honoring Union and Confederate veterans on the opposing sides of the stone. Symbols include the Union shield on the US side, and the Southern Cross on the CS side.</p>									
<p>Latitude: North ° Longitude: West °</p>	<p>Photos: Right: Photo of Union side of the monument, courtesy Allen Davis, 27 May 1913 [additional photos on file]</p> 									
<p>Reported by: Allen R. Davis, Ellsworth Camp 23, May 2013</p>										
<p>Researched by:</p>										
<p>Status:</p>										
<table border="1"> <tr> <td><input type="checkbox"/></td> <td>Under Assessment</td> </tr> <tr> <td><input checked="" type="checkbox"/></td> <td>Needs Further Investigation</td> </tr> <tr> <td><input type="checkbox"/></td> <td>Completed</td> </tr> <tr> <td><input type="checkbox"/></td> <td>CWM-61 (assessment form) available</td> </tr> <tr> <td><input type="checkbox"/></td> <td>Form CWM-62 (grant application) available</td> </tr> </table>		<input type="checkbox"/>	Under Assessment	<input checked="" type="checkbox"/>	Needs Further Investigation	<input type="checkbox"/>	Completed	<input type="checkbox"/>	CWM-61 (assessment form) available	<input type="checkbox"/>
<input type="checkbox"/>	Under Assessment									
<input checked="" type="checkbox"/>	Needs Further Investigation									
<input type="checkbox"/>	Completed									
<input type="checkbox"/>	CWM-61 (assessment form) available									
<input type="checkbox"/>	Form CWM-62 (grant application) available									
<p>Notes: Dedicated 27 May 2013, members of both the SUVCW and SCV participating.</p> <p>Inscription (US side): Struggle to Preserve the Union 1861 – 1865 Col. Elmer Ellsworth Camp 23 Gen. George Wright Camp 22 Sons of Union Veterans of the Civil War In Memoriam California's Union Veterans</p> <p>Inscription (CS side): Struggle for Independence & the Constitutional Right of Self-Governance General Tyree Harris Bell, Camp 1804 Sons of Confederate Veterans In Memoriam California's Confederate Veterans</p>										



Case Name: CA-Fresno-Fresno-MountainViewCem-Monument-GAR-1917

State: California
County: Fresno
Location:
Mountain View Cemetery, 1411 West Belmont Avenue, Fresno, CA. GAR Plot.

Type:
Monument (concrete base), with carved stone plaques mounted on opposite sides, formerly with cannon. Includes a nearby flagpole.


Latitude: North °
Longitude: West °

Photos:
Right: Photo of base, Oct. 1999, courtesy Kirby Morgan. Below: Image of the monument when dedicated, Fresno Republican, 31 May 1917. [additional photos on file]



Reported by:
Kirby Morgan (DMO), October 1999

Researched by:




Status:
<input type="checkbox"/> Under Assessment
<input checked="" type="checkbox"/> Needs Further Investigation
<input type="checkbox"/> Completed
<input type="checkbox"/> CWM-61 (assessment form) available
<input type="checkbox"/> Form CWM-62 (grant application) available

Notes:
Dedicated 30 May 1917. Associated with Atlanta Post, No. 92, GAR; George A. Custer Circle, No. 18, Ladies of the GAR; Ida Saxton McKinley Tent No. 8, Daughters of Veterans; United Spanish War Veterans and USW Auxiliary. A cannon, which originally topped the monument, has been removed. Only the shackles that secured the trunnions remain. It may be one of the guns now in the collections of the Legion of Valor Museum. These guns were delivered to Fresno in 1916, which is when the gun topping this monument was reportedly delivered.

Inscription (side 1):
Lovingly dedicated to the memory | of the men who offered their | lives in the defense of | Our Country's Flag. | Sleep comrades sweetly sleep | while o'er your resting vigils keep.

Inscription (side 2):
ERECTED BY THE G.A.R. | A.D. 1917 . LADIES G.A.R. | DAUS. OF VETERANS | U.S.W. VETERANS | U.S.W. VETERANS AUXILIARY



Case Name: CA-Fresno-KingsCanyonNatPark-Tree-GeneralGrant	
State: California County: Fresno Location: Sequoia & Kings Canyon National Park (formerly Grant National Park). Giant Forest, Sequoia Grove (Hume, CA)	Type: General Grant Giant Sequoia Tree (<i>Sequoiadendron giganteum</i>). A living memorial
Latitude: North 36.74825° (Google Earth) Longitude: West 118.97115°	Photos: Right, base of tree circa 1920 from historic photo postcard [additional photos needed] 
Reported by: Kirby Morgan, 19 Jul 2004	
Researched by:	
Status:	
<input type="checkbox"/> Under Assessment <input checked="" type="checkbox"/> Needs Further Investigation <input type="checkbox"/> Completed <input type="checkbox"/> CWM-61 (assessment form) available <input type="checkbox"/> Form CWM-62 (grant application) available	
Notes: Discovered by Joseph Harden in 1862. Named for Ulysses S. Grant in 1867 through the efforts of Mrs. Lucretia P. Baker. Became the National Christmas Tree in 1926, by President Calvin Coolidge. Also proclaimed a National Shrine for all men and women of the United States who have given their lives in service to their country, 1956, by President Dwight D. Eisenhower. No information in handouts. Described as the third largest tree in the world. It is also known as the "nation's Christmas tree." See the Tulare County list of memorials for other trees dedicated to Civil War leaders in the Sequoia & Kings Canyon National Park.	



Case Name: CA-Fresno-Sanger-BethelCem-Confederate Memorial-2012	
State: California County: Fresno Location: Bethel Cemetery, 11608 East Central Avenue, Sanger, CA	Type: Monument, placed by General Tyree Harris Bell, Camp 1804, SCV.
Latitude: North ° Longitude: West °	Photos: [photos needed] <div style="border: 1px solid black; width: 100%; height: 100%;"></div>
Reported by: Dean Enderlin (DMO), Nov. 2012	
Researched by:	
Status:	
<input type="checkbox"/> Under Assessment <input type="checkbox"/> Needs Further Investigation <input checked="" type="checkbox"/> Completed <input type="checkbox"/> CWM-61 (assessment form) available <input type="checkbox"/> Form CWM-62 (grant application) available	
Notes: Inscription: In Memoriam California's Confederate Veterans Who Sacrificed All in the Struggle for Independence & The Constitutional Right of Self-Government General Tyree Harris Bell, Camp 1804 Sons of Confederate Veterans Inquiries should be directed to the Sons of Confederate Veterans or United Daughters of the Confederacy for further information. <p style="text-align: center;">*** MEMORIAL OF INTEREST ***</p>	